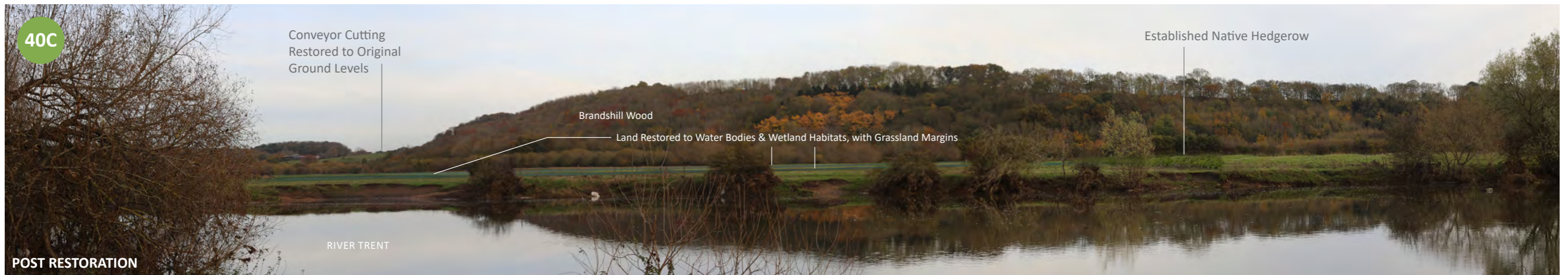



Appendix C – Photographic Montages

Photomontage Location 40: View Looking from West to East from PROW ref. FP69, Attenborough Nature Reserve



Photomontage Location 40. View looking eastwards towards the Site and Brandshill Wood from PROW ref. FP69, located within the Attenborough Nature Reserve, adjacent to the River Trent. There is a limited vertical angle of view due to the low lying nature of flood plain. Visual change includes the removal of existing vegetation structure within both the fore and mid ground of the view, together with mineral extraction and progressive restoration works throughout the development period.

Photomontage Location 11: View Looking from South West to North East from PROW ref. BW3



Photomontage Location 11. View looking northwards from PROW ref. BW3, towards the proposed conveyor corridor and crossing point. Visible change is limited due to the nature of existing landform / topography and the conveyor corridor cutting, together with existing and proposed vegetation structure associated with the PROW route and the proposed reinstated avenue. Partial visibility of soil storage / screening bunding to be established adjacent to Burrows Farm.

Photomontage Location 09: View Looking from North East to South West from PROW ref. BW3 - Junction with 100/3



Photomontage Location 09. View looking south westwards from PROW ref. BW3, towards the proposed conveyor corridor and crossing point. Short range visibility (transient) of the elevated conveyor crossing point and surface level vehicular crossing. Associated fencing / gates and surfacing changes, with the existing PROW route travelling beneath the conveyor bridge. Native tree planting visible upon restoration, post the removal of the conveyor infrastructure.

Photomontage Location 09: View Looking from North East to South West from PROW ref. BW3- Junction with 100/3



Photomontage Location 09. View looking south westwards from PROW ref. BW3, towards the proposed conveyor corridor and crossing point. Short range visibility (transient) of the elevated conveyor crossing point and surface level vehicular crossing. Associated fencing / gates and surfacing changes, with the existing PROW route travelling beneath the conveyor bridge. Native tree planting visible upon restoration, post the removal of the conveyor infrastructure.

Photomontage Location 03: View looking West from Green Street towards Proposed Plant Site



Photomontage Location 03. View looking west from Green Street, adjacent to the existing Site Access, towards the proposed sunken plant site and assimilated landform beyond. Visibility includes works to hedgerows, including both removal and enhancement to facilitate safe access and new bridleway works, to allow access to both the proposed plant site and community car park. The plant site is set low down beyond. Visibility is limited to the upper limits of the proposed processing plant only, with no visibility of internal movements from this location.


Photomontage Location 20: View looking North to North East from PROW Ref. BW1



Photomontage Location 20. View looking North to North East from PROW Ref. BW1. As illustrated above, due to the presence of the intervening above ground flood defence bund, no direct view of the proposed development can be gained from this location. It is considered that an amount of vegetation loss will be perceived within the middle to background of the view, however due to wider vegetation presence, no skyline change would occur. The proposed mineral extraction areas and associated plant / machinery movements would be set below and beyond the existing bund landform.


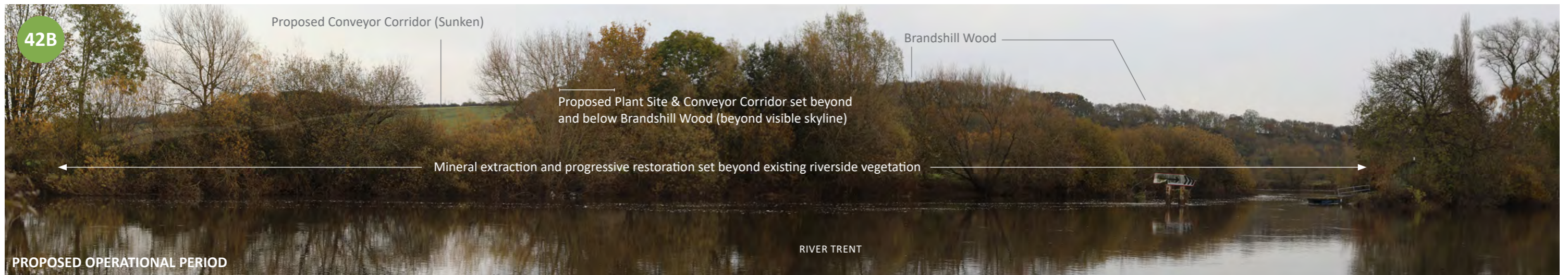

Land at Mill Hill - Photographic Montages

Photomontage Location 23: View looking North to North East from PROW Ref. BW1



Photomontage Location 23. View looking North to North East from PROW Ref. BW1, along the existing Flood Defence Bund. Visibility over the Phase 2 Mineral Extraction Area with Phase 1 and the Initial Works Areas beyond. Temporary, elevated visibility due to the PROW alignment to the top of the existing Flood Defence Bund. A transient view over only a section of the overall PROW.

Photomontage Location 42: View looking East from PROW Ref. FP69, Attenborough Nature Reserve



Photomontage Location 42. View looking East towards the Site from PROW ref. FP69, located within the Attenborough Nature Reserve, adjacent to the River Trent. Visibility of the proposed development is generally restricted by existing short range, intervening vegetation structure. Partial visibility of the rising slope towards the plant site, where a short section of the conveyor corridor may be visible, albeit partially sunken. The plant site and associated permanent landform being set beyond and below Brandshill Wood, which forms the predominant skyline within the view.