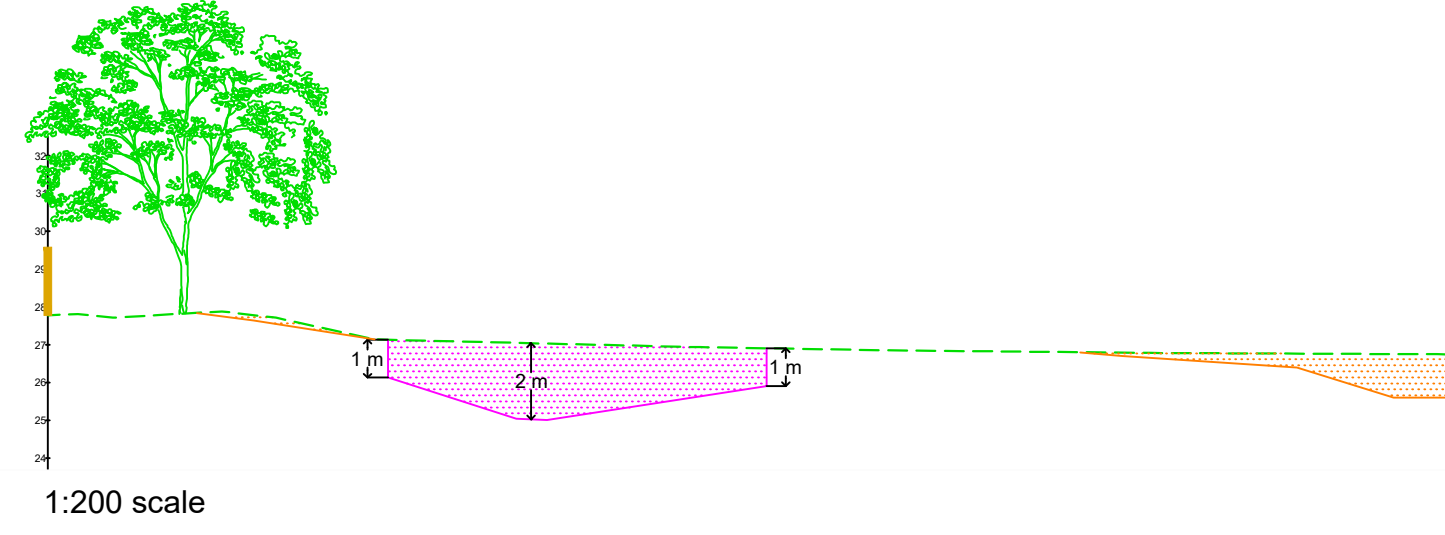
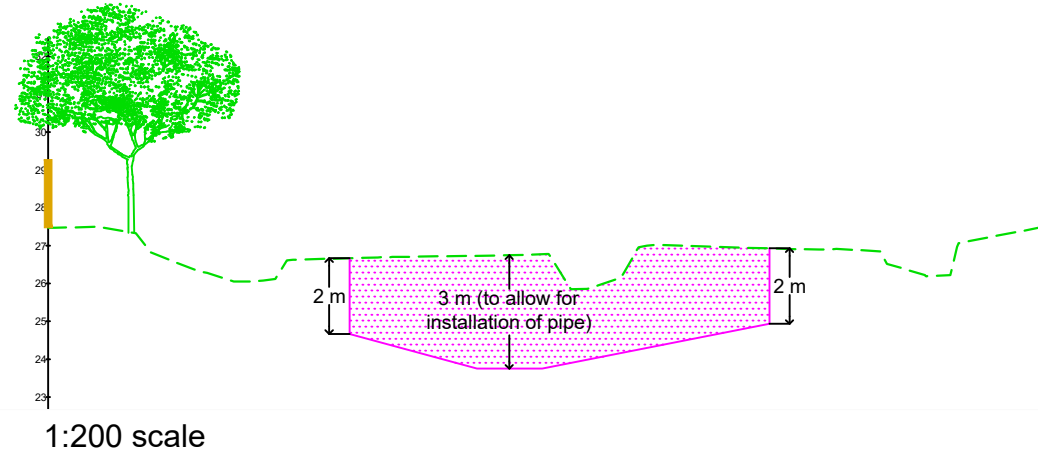


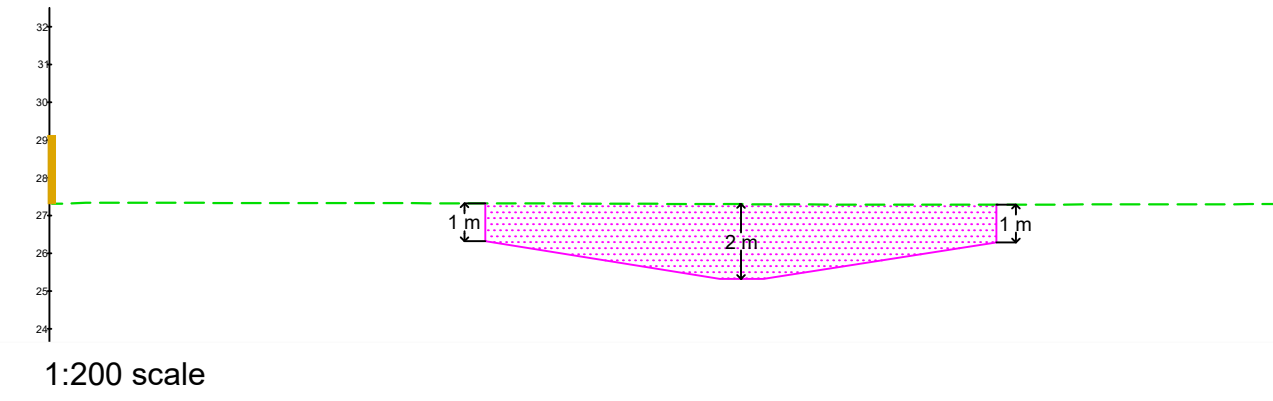
CROSS SECTION - CH 74.000m



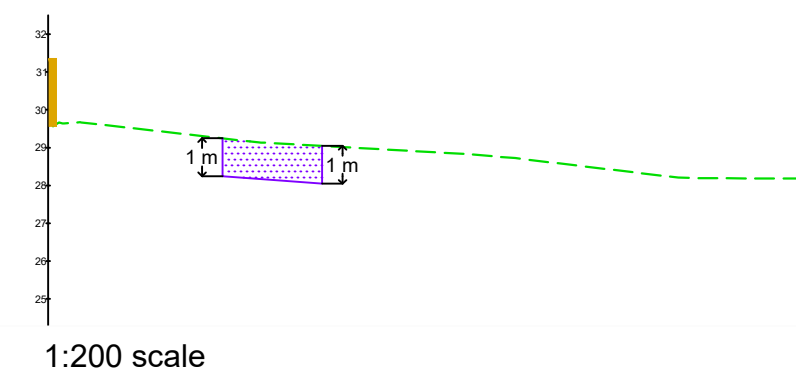
CROSS SECTION - CH 111.000m













CROSS SECTION - CH 162.000m



CROSS SECTION - CH 240.000m



KEY

- | | |
|---|--|
|  | Contours (proposed) |
|  | Potwell Dyke |
|  | Scheduled monuments |
|  | Existing trees to be retained |
|  | Existing trees to be removed |
|  | Up to 100 mm to be excavated and reinstated |
|  | Up to 500 mm to be excavated, bund plateau to be constructed |
|  | Bund outline
Excavation depth to vary between 1 m - 3 m |
|  | Bund tied
Excavation depth to vary between 0.3 m - 1 m |
|  | Areas to be re-sloped |

MATERIAL AMOUNTS

Material to be disposed off site.....approx. 2870 m³

Material excavated from Dyke
edge to be re-used around Dyke.....approx. 100 m³

Topsoil removed from within
the Bund outline to be stored
on site and re-used.....approx. 431 m³

NOTES

1. This drawing is to be read in conjunction with all other relevant drawings, details and specifications.
2. Do not scale from this drawing.
3. All measurements are given in metres unless otherwise stated.

A	All existing trees shown. Some text changes on key	BC	MH	MH	09/09/21
Rev.	Description	Drawn	Ch'kd	Auth	Date

Southwell Flood Alleviation Scheme

Status	Project No. HW10762
--------	----------------------------

Potwell Attenuation -
Site disturbance -
Earthworks plan

Scale 1:500 @ A1	Drawn BC		Date 09/08/21
	Ch'kd MH		Date 10/08/21
	Auth MH		Traced

Drawing No.	Rev.
10762/340	A

