

**FORM CA17: NOTICE OF LANDOWNER DEPOSITS UNDER SECTION 31(6) OF
THE HIGHWAYS ACT 1980 AND SECTION 15A(1) OF THE COMMONS ACT 2006****Nottinghamshire County Council**

An application to deposit a map and statement and lodge a declaration under section 31(6) of the Highways Act 1980 and deposit a statement under section 15A(1) of the Commons Act 2006 has been made in relation to the land described below and shown edged in red on the accompanying map.

PLEASE NOTE:

This deposit may affect rights over the land described below. Deposits made under section 31(6) of the Highways Act 1980 may prevent deemed dedication of public rights of way over such land under section 31(1) of that Act. Deposits made under section 15A(1) of the Commons Act 2006 may affect the ability to register such land as a town or village green under section 15 of that Act. For further information, please see guidance at; **www.gov.uk**.

Description of the land(s): **Land on the north side of Gypsum Way, Gotham**

Name of the Parish in which the land(s) is situated: **Gotham**

The deposit was submitted by **British Gypsum Ltd**

The Landowner permits use of permissive footpaths through the woodland adjoining the north-eastern boundary of the land continuing to the southern end of the land and continuing along the southern boundary as the 'Logan Trail'.

The authority maintains a register of maps, statements and declarations deposited under section 31A of the Highways Act 1980 and section 15B of the Commons Act 2006. This Landowner Declaration Register can be accessed online at: **<http://www.nottinghamshire.gov.uk>** or can be inspected free of charge by appointment at the Countryside Access Team, Nottinghamshire County Council, County Hall, West Bridgford, Nottingham. For further information please Contact Jennifer Thomas **Jennifer.thomas2@notscc.gov.uk** Telephone 0115 977 2181

Signed on behalf of Nottinghamshire County Council



Gary Wood: Group Manager, Highways and Transport
Date: 16/04/2025



Nottinghamshire County Council

Landowner Declaration Statement

Land: Land on the north side of Gypsum Way, Gotham

Landowner: British Gypsum Ltd

Statement Date: 03/07/2024

Key: Red diagonal stripes



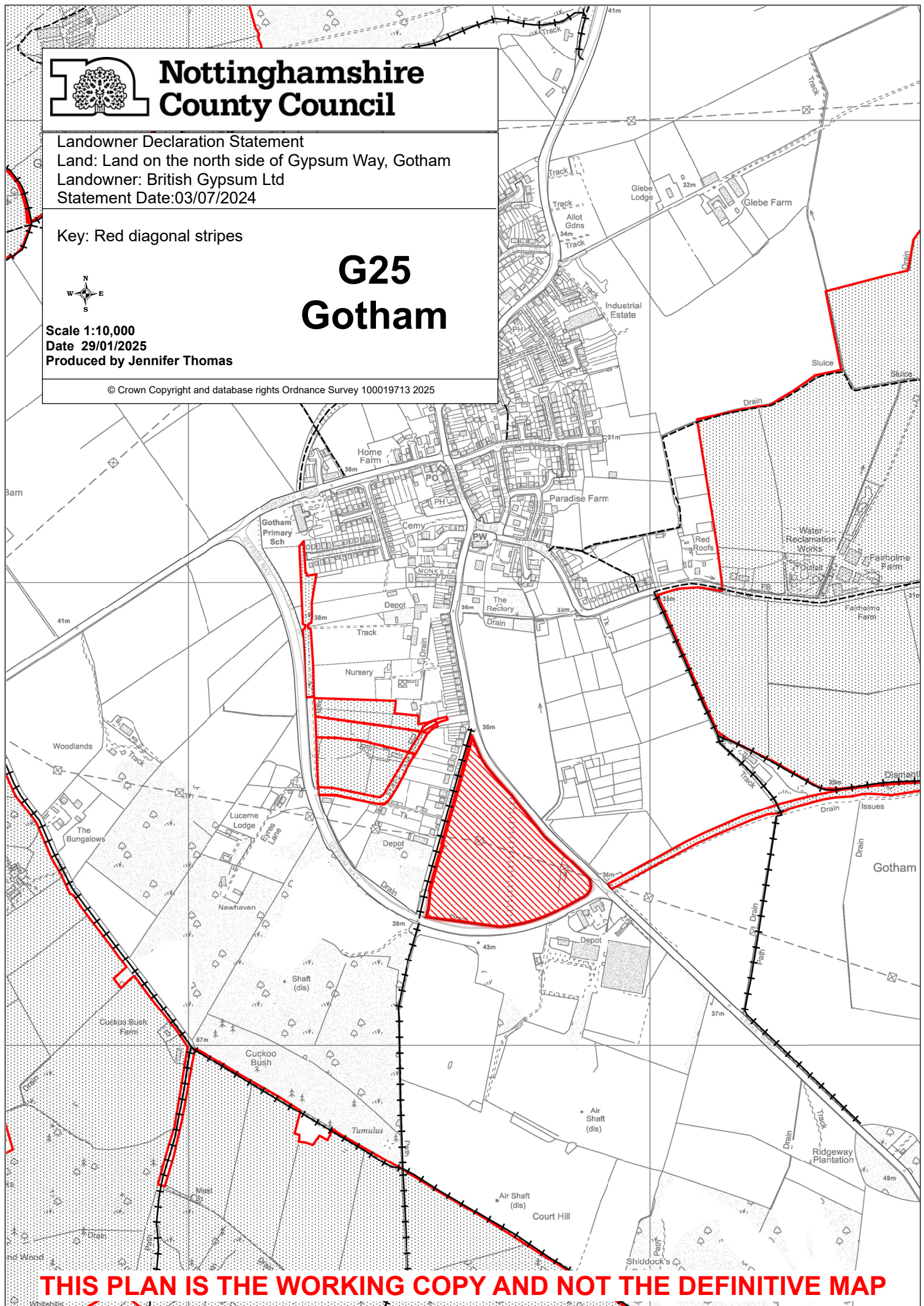
Scale 1:10,000

Date 29/01/2025

Produced by Jennifer Thomas

© Crown Copyright and database rights Ordnance Survey 100019713 2025

G25 Gotham



THIS PLAN IS THE WORKING COPY AND NOT THE DEFINITIVE MAP

STATEMENT

SCHEDULE 1

Regulation 2(2)(a)

Application Form



Form CA16

Application Form for deposits under section 31(6) of the Highways Act 1980 and section 15A(1) of the Commons Act 2006

Please read the following guidance carefully before completing this form

1. Guidance relating to completion of this form is available from <https://www.gov.uk/town-and-village-greens-how-to-register>. Please refer to these separate notes when completing this form.
2. Parts A and F must be completed in all cases.
3. The form must be signed and dated by, or by a duly authorised representative of, every owner of land to which the application relates who is an individual, and by the secretary or some other duly authorised officer of every owner of land to which the application relates which is a body corporate or an unincorporated association.
4. In the case of land in joint ownership all the joint owners must complete paragraphs 2 and 3 of Part A and complete and sign the application in Part F, unless a duly authorised representative completes and signs the form on behalf of all of the owners of the land. Paragraph 3 should be completed in full to clearly explain the capacity of each applicant e.g. trustee, landowner's managing agent, executor.
5. 'Owner' is defined in section 61(3) of the Commons Act 2006 and section 31(7) of the Highways Act 1980 and means, broadly, a legal owner of the freehold interest in the land.
6. Where the application relates to more than one parcel of land, a description of each parcel should be included in Paragraph 4 of Part A and the remainder of the form should be completed to clearly identify which statement and/or declaration relates to which parcel of land. This may require the insertion of additional wording. See separate notes for further guidance. Multiple parcels of land should be clearly identified by coloured edging on any accompanying map.
7. Where a statement or declaration requires reference to colouring shown on an accompanying map or previously lodged map, the colouring must be clearly specified and must match that shown on the relevant map. For example, if a footpath is specified in a Part C declaration as shown coloured brown, the accompanying map or previously deposited map referred to must reflect that colouring.
8. An application must be accompanied by an ordnance map, or (in respect of declarations under Part C or statements under Part D of this form) refer to a map previously deposited in accordance with the Commons (Registration of Town or Village Greens) and Dedicated Highways (Landowner Statements and Declaration) (England) Regulations 2013 or (if deposited before 1st October 2013) in accordance with section 31(6) of the Highways Act 1980. Any accompanying map must be an ordnance map at a scale of not less than 1:10,560 showing the boundary of the land to which the application relates in coloured edging.
9. An application must be accompanied by the requisite fee – please ask the appropriate authority for details.
10. 'Appropriate authority' means (a) in relation to a map or statement deposited or declaration lodged under section 31(6) of that Act, an appropriate council (as defined in section 31(7) of the Highways Act 1980); and (b) in relation to a statement and map deposited under section 15A(1) of the 2006 Act, a commons registration authority (defined in section 4 of the Commons Act 2006 and section 2 of the Commons Registration Act 1965). In practice, the appropriate council and commons registration authority will usually be the same body.

STATEMENT

PART A: Information relating to the applicant and land to which the application relates (all applicants must complete this Part)

1. Name of appropriate authority to which the application is addressed:

NOTTINGHAMSHIRE COUNTY COUNCIL

2. Name and full address (including postcode) of applicant:

Saint-Gobain Construction Products UK Limited T/A British Gypsum

Saint-Gobain House

East Leake

Loughborough

Leicestershire

LE12 6JU

Company Reg No. 00734396

3. Status of applicant (tick relevant box or boxes):

I am

(a) ☐ the owner of the land(s) described in paragraph 4.

(b) ☒ making this application and the statements/declarations it contains on behalf of BRITISH GYPSUM LIMITED who is the owner of the land(s) described in paragraph 4 and in my capacity as CHIEF SURVEYOR & MINE ESTATES MANAGER

4. Insert description of the land(s) to which the application relates (including full address and postcode):

Land on the north side of Gypsum Way, in the Parish of Gotham and County of Nottingham

5. Ordnance Survey six-figure grid reference(s) of a point within the area of land(s) to which the application relates (if known):

Centre of field: SK536294

6. This deposit comprises the following statement(s) and/or declarations (*delete Parts B, C, or D where not applicable*):

PART B: Statement under section 31(6) of the Highways Act 1980

BRITISH GYPSUM LIMITED is the owner of the land described in paragraph 4 of Part A of this form and shown edged red on the map accompanying this statement.

No ways over the land shown edged red on the accompanying map have been dedicated as highways.

PART D: Statement under section 15A(1) of the Commons Act 2006

BRITISH GYPSUM LIMITED is the owner of the land described in paragraph 4 of Part A of this form and shown edged red on the map accompanying this statement/deposited with Nottinghamshire County Council on 3rd of July 2024.

BRITISH GYPSUM LIMITED wishes to bring to an end any period during which persons may have indulged as of right in lawful sports and pastimes on the whole or any part of the land shown edged red on the accompanying plan.

STATEMENT

PART E: Additional information relevant to the application *(insert any additional information relevant to the application)*

BRITISH GYPSUM LIMITED (Saint-Gobain Construction Products UK Limited T/A British Gypsum) wishes to permit the use of a permissive footpath through the woodland adjoining the north-eastern boundary of the land shown edged red on the map accompanying this statement for use by the public on foot or by bicycle. Dogs are permitted on this permissive path on leads only but horses are not permitted. British Gypsum Limited does not wish for this permissive path to become a right of way. A plan of the permissive paths is attached to this deposit.

BRITISH GYPSUM LIMITED (Saint-Gobain Construction Products UK Limited T/A British Gypsum) wishes to permit use of the land shown edged red on the map accompanying this statement for the Gotham Festival known as 'Gotham Fest'

BRITISH GYPSUM LIMITED (Saint-Gobain Construction Products UK Limited T/A British Gypsum) does not wish to permit use of the land shown edged red on the map accompanying this statement as a village green.

PART F: Statement of Truth *(all applicants must complete this Part)*

WARNING: If you dishonestly enter information or make a statement that you know is, or might be, untrue or misleading, and intend by doing so to make a gain for yourself or another person, or to cause loss or the risk of loss to another person, you may commit the offence of fraud under section 1 of the Fraud Act 2006, the maximum penalty for which is 10 years' imprisonment or an unlimited fine, or both.

I BELIEVE THAT THE FACTS AND MATTERS

Signature (of the person making the statement of truth)

Print full name: **SIMON LEEMING**

Date: **3rd July 2024**

You should keep a copy of the completed form

Data Protection Act 1998 - Fair Processing Notice

The purpose of this Fair Processing Notice is to inform you of the use that will be made of your personal data, as required by the Data Protection Act 1998.

The appropriate authority (see explanation of definition in above guidance notes) in England is the data controller in respect of any personal data that you provide when you complete this form.

The information that you provide will be used by the appropriate authority in its duties to process applications to deposit statements, maps and declarations under section 31(6) the Highways Act 1980 and statements under section 15A(1) of the Commons Act 2006. The information you provide will also be used by the appropriate authority in its duty to update the registers in which details of such deposits are recorded under the Dedicated Highways (Registers under Section 31A of the Highways Act 1980) (England) Regulations 2007 and the Commons (Registration of Town or Village Greens) and Dedicated Highways (Landowner Statements and Declarations) (England) Regulations 2013.

The appropriate authority is required by the legislation above to maintain a register which holds information provided in this form, which can be inspected online or in person by members of the public on request. It may also be required to release information, including personal data and commercial information, on request under the Environmental Information Regulations 2004 or the Freedom of Information Act 2000. However, the appropriate authority will not permit any unwarranted breach of confidentiality nor will they act in contravention of their obligations under the Data Protection Act 1998.

**Amendment to PART E (Additional information relevant to the application) for CA16
Application Form Statement and Declaration and Amended plan of permissive paths**

BRITISH GYPSUM LIMITED (Saint-Gobain Construction Products UK Limited T/A British Gypsum) wishes to permit the use of permissive footpaths through the woodland adjoining the north-eastern boundary of the land continuing to the southern end of the land and continuing along the southern boundary as the 'Logan Trail' and shown edged red on the map accompanying this statement and declaration, for use by the public on foot or by bicycle. Dogs are permitted on this permissive path on leads only but horses are not permitted. British Gypsum Limited does not wish for these permissive paths to become rights of way. A plan of the permissive paths is attached to this deposit.

BRITISH GYPSUM LIMITED (Saint-Gobain Construction Products UK Limited T/A British Gypsum) wishes to permit use of the land shown edged red on the map accompanying this statement and declaration for the Gotham Festival known as 'Gotham Fest'

BRITISH GYPSUM LIMITED (Saint-Gobain Construction Products UK Limited T/A British Gypsum) does not wish to permit use of the land shown edged red on the map accompanying this statement and declaration as a village green.

I confirm the amended Part E and Plan of permissive paths are correct and reflects the permissive paths I wish to permit:

Sign:

Print:

Date:

15/4/25

Please keep a copy for your records with the original CA16 Statement and Declaration.



Nottinghamshire County Council

Amendment of Permissive Paths

Yellow - Permissive footpaths through the woodland adjoining the north-eastern boundary of the land continuing to the sothern end of land.

Blue- Permissive Footpath continuing along the southern boundary as the 'Logan Trail'

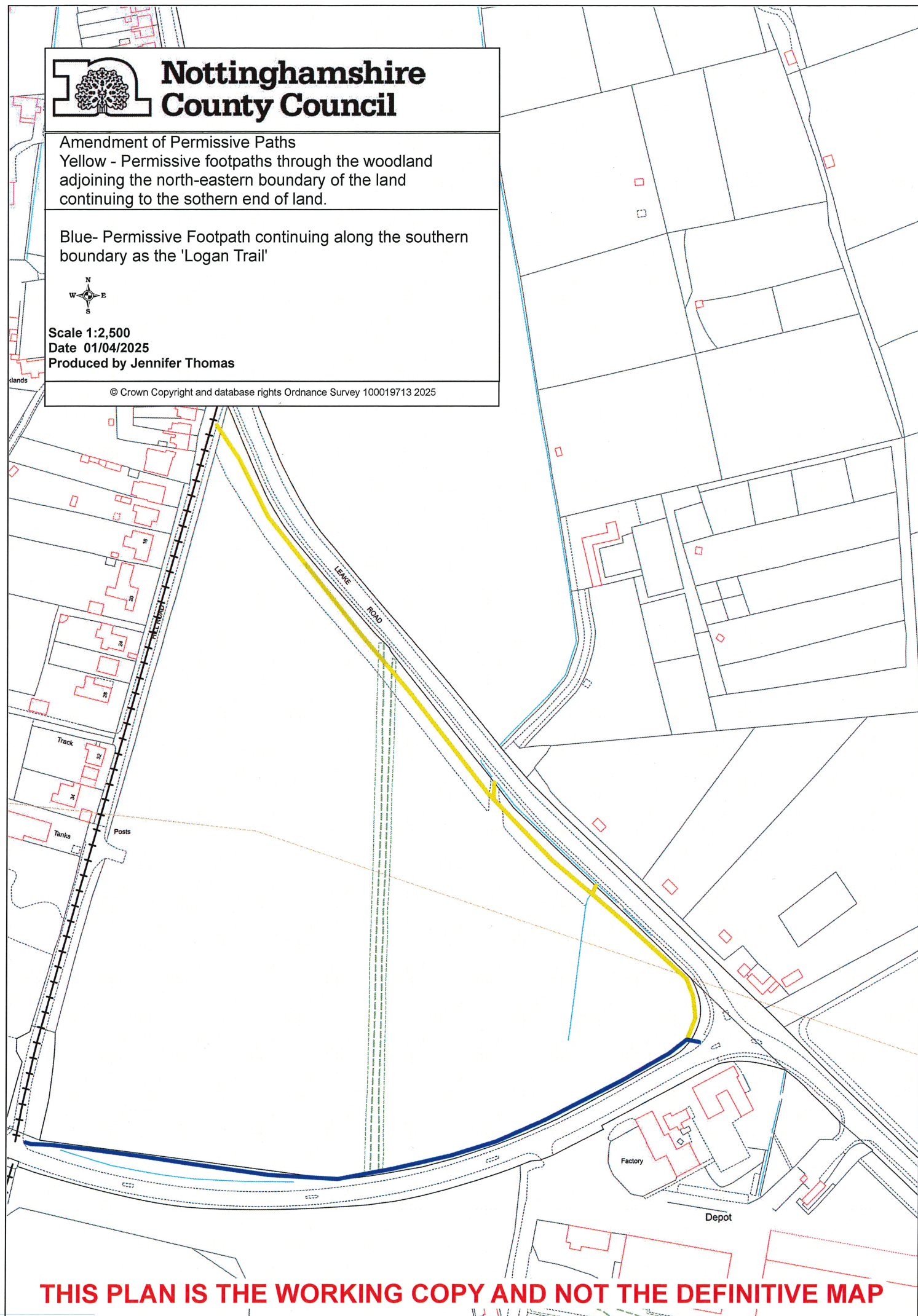


Scale 1:2,500

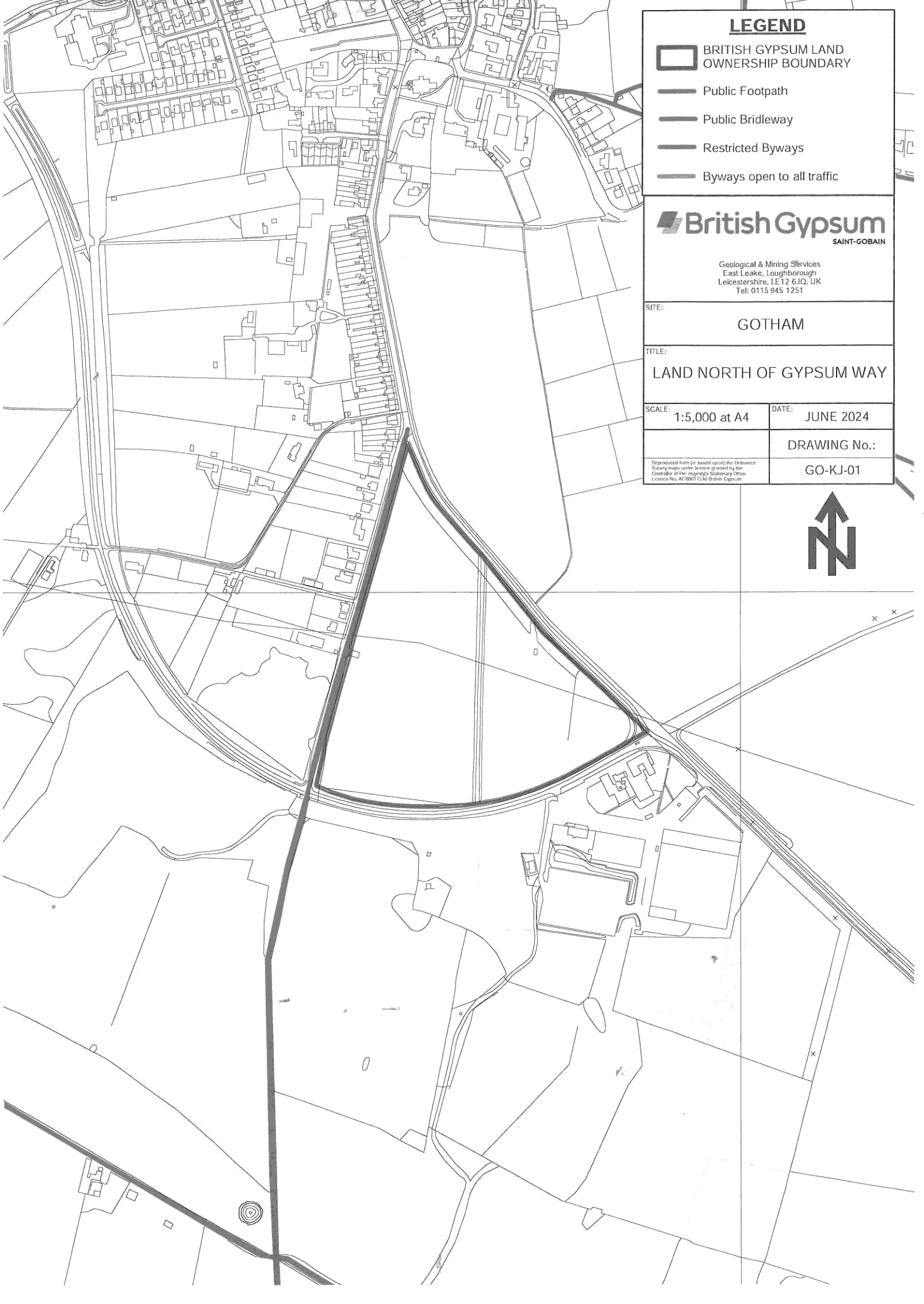
Date 01/04/2025

Produced by Jennifer Thomas

© Crown Copyright and database rights Ordnance Survey 100019713 2025



THIS PLAN IS THE WORKING COPY AND NOT THE DEFINITIVE MAP



LEGEND

-  BRITISH GYPSUM LAND OWNERSHIP BOUNDARY
-  Public Footpath
-  Public Bridleway
-  Restricted Byways
-  Byways open to all traffic

 **British Gypsum**
SAINT-GOBAIN

Geological & Mining Services
East Leake, Loughborough
Leicestershire, LE12 6JQ, UK
Tel: 0115 945 1251

SITE:		GOTHAM	
TITLE:		LAND NORTH OF GYPSUM WAY	
SCALE:	1:5,000 at A4	DATE:	JUNE 2024
		DRAWING No.:	GO-KJ-01
<small>Reproduced from (or based upon) the Ordnance Survey maps under licence granted by the Controller of Her Majesty's Stationary Office Licence No. A11000175 to British Gypsum</small>			



DECLARATION

SCHEDULE 1

Regulation 2(2)(a)

Application Form

Form CA16

RECEIVED

10 JUL 2024

BY: _____

Application Form for deposits under section 31(6) of the Highways Act 1980 and section 15A(1) of the Commons Act 2006

Please read the following guidance carefully before completing this form

1. Guidance relating to completion of this form is available from <https://www.gov.uk/town-and-village-greens-how-to-register>. Please refer to these separate notes when completing this form.
2. Parts A and F must be completed in all cases.
3. The form must be signed and dated by, or by a duly authorised representative of, every owner of land to which the application relates who is an individual, and by the secretary or some other duly authorised officer of every owner of land to which the application relates which is a body corporate or an unincorporated association.
4. In the case of land in joint ownership all the joint owners must complete paragraphs 2 and 3 of Part A and complete and sign the application in Part F, unless a duly authorised representative completes and signs the form on behalf of all of the owners of the land. Paragraph 3 should be completed in full to clearly explain the capacity of each applicant e.g. trustee, landowner's managing agent, executor.
5. 'Owner' is defined in section 61(3) of the Commons Act 2006 and section 31(7) of the Highways Act 1980 and means, broadly, a legal owner of the freehold interest in the land.
6. Where the application relates to more than one parcel of land, a description of each parcel should be included in Paragraph 4 of Part A and the remainder of the form should be completed to clearly identify which statement and/or declaration relates to which parcel of land. This may require the insertion of additional wording. See separate notes for further guidance. Multiple parcels of land should be clearly identified by coloured edging on any accompanying map.
7. Where a statement or declaration requires reference to colouring shown on an accompanying map or previously lodged map, the colouring must be clearly specified and must match that shown on the relevant map. For example, if a footpath is specified in a Part C declaration as shown coloured brown, the accompanying map or previously deposited map referred to must reflect that colouring.
8. An application must be accompanied by an ordnance map, or (in respect of declarations under Part C or statements under Part D of this form) refer to a map previously deposited in accordance with the Commons (Registration of Town or Village Greens) and Dedicated Highways (Landowner Statements and Declaration) (England) Regulations 2013 or (if deposited before 1st October 2013) in accordance with section 31(6) of the Highways Act 1980. Any accompanying map must be an ordnance map at a scale of not less than 1:10,560 showing the boundary of the land to which the application relates in coloured edging.
9. An application must be accompanied by the requisite fee – please ask the appropriate authority for details.
10. 'Appropriate authority' means (a) in relation to a map or statement deposited or declaration lodged under section 31(6) of that Act, an appropriate council (as defined in section 31(7) of the Highways Act 1980); and (b) in relation to a statement and map deposited under section 15A(1) of the 2006 Act, a commons registration authority (defined in section 4 of the Commons Act 2006 and section 2 of the Commons Registration Act 1965). In practice, the appropriate council and commons registration authority will usually be the same body.

DECLARATION

PART A: Information relating to the applicant and land to which the application relates *(all applicants must complete this Part)*

1. Name of appropriate authority to which the application is addressed:
NOTTINGHAMSHIRE COUNTY COUNCIL

2. Name and full address (including postcode) of applicant:
Saint-Gobain Construction Products UK Limited T/A British Gypsum
Saint-Gobain House
East Leake
Loughborough
Leicestershire
LE12 6JU
Company Reg No. 00734396

3. Status of applicant (tick relevant box or boxes):

I am

- (a) ☐ the owner of the land(s) described in paragraph 4.
(b) ☒ making this application and the statements/declarations it contains on behalf of BRITISH GYPSUM LIMITED who is the owner of the land(s) described in paragraph 4 and in my capacity as CHIEF SURVEYOR & MINE ESTATES MANAGER

4. Insert description of the land(s) to which the application relates (including full address and postcode):

Land on the north side of Gypsum Way, in the Parish of Gotham and County of Nottingham

5. Ordnance Survey six-figure grid reference(s) of a point within the area of land(s) to which the application relates (if known):

Centre of field: SK536294

6. This deposit comprises the following statement(s) and/or declarations *(delete Parts B, C, or D where not applicable)*:

PART C: Declaration under section 31(6) of the Highways Act 1980

1. BRITISH GYPSUM LIMITED is the owner of the land described in paragraph 4 of Part A of this form and shown edged red on the map lodged with Nottinghamshire County Council on 3rd of July 2024.

No additional ways have been dedicated over the land edged red on the map referenced in paragraph 1 above since the statement dated 3rd July 2024 and at the present time BRITISH GYPSUM LIMITED has no intention of dedicating any more public rights of way over the property.

DECLARATION

PART E: Additional information relevant to the application *(insert any additional information relevant to the application)*

BRITISH GYPSUM LIMITED (Saint-Gobain Construction Products UK Limited T/A British Gypsum) wishes to permit the use of a permissive footpath through the woodland adjoining the north-eastern boundary of the land shown edged red on the map accompanying this statement for use by the public on foot or by bicycle. Dogs are permitted on this permissive path on leads only but horses are not permitted. British Gypsum Limited does not wish for this permissive path to become a right of way. See plan attached to statement.

BRITISH GYPSUM LIMITED (Saint-Gobain Construction Products UK Limited T/A British Gypsum) wishes to permit use of the land shown edged red on the map accompanying this statement for the Gotham Festival known as 'Gotham Fest'

BRITISH GYPSUM LIMITED (Saint-Gobain Construction Products UK Limited T/A British Gypsum) **does not** wish to permit use of the land shown edged red on the map accompanying this statement as a village green.

PART F: Statement of Truth *(all applicants must complete this Part)*

WARNING: If you dishonestly enter information or make a statement that you know is, or might be, untrue or misleading, and intend by doing so to make a gain for yourself or another person, or to cause loss or the risk of loss to another person, you may commit the offence of fraud under section 1 of the Fraud Act 2006, the maximum penalty for which is 10 years' imprisonment or an unlimited fine, or both.

I BELIEVE THAT THE FACTS AND MATTERS CONTAINED IN THIS FORM ARE TRUE

Signature (of the person making the statement of

Print full name: SIMON LEEMING

Date: 10th July 2024

You should keep a copy of the completed form

Data Protection Act 1998 - Fair Processing Notice

The purpose of this Fair Processing Notice is to inform you of the use that will be made of your personal data, as required by the Data Protection Act 1998.

The appropriate authority (see explanation of definition in above guidance notes) in England is the data controller in respect of any personal data that you provide when you complete this form.

The information that you provide will be used by the appropriate authority in its duties to process applications to deposit statements, maps and declarations under section 31(6) the Highways Act 1980 and statements under section 15A(1) of the Commons Act 2006. The information you provide will also be used by the appropriate authority in its duty to update the registers in which details of such deposits are recorded under the Dedicated Highways (Registers under Section 31A of the Highways Act 1980) (England) Regulations 2007 and the Commons (Registration of Town or Village Greens) and Dedicated Highways (Landowner Statements and Declarations) (England) Regulations 2013.

The appropriate authority is required by the legislation above to maintain a register which holds information provided in this form, which can be inspected online or in person by members of the public on request. It may also be required to release information, including personal data and commercial information, on request under the Environmental Information Regulations 2004 or the Freedom of Information Act 2000. However, the appropriate authority will not permit any unwarranted breach of confidentiality nor will they act in contravention of their obligations under the Data Protection Act 1998.

**Amendment to PART E (Additional information relevant to the application) for CA16
Application Form Statement and Declaration and Amended plan of permissive paths**

BRITISH GYPSUM LIMITED (Saint-Gobain Construction Products UK Limited T/A British Gypsum) wishes to permit the use of permissive footpaths through the woodland adjoining the north-eastern boundary of the land continuing to the southern end of the land and continuing along the southern boundary as the 'Logan Trail' and shown edged red on the map accompanying this statement and declaration, for use by the public on foot or by bicycle. Dogs are permitted on this permissive path on leads only but horses are not permitted. British Gypsum Limited does not wish for these permissive paths to become rights of way. A plan of the permissive paths is attached to this deposit.

BRITISH GYPSUM LIMITED (Saint-Gobain Construction Products UK Limited T/A British Gypsum) wishes to permit use of the land shown edged red on the map accompanying this statement and declaration for the Gotham Festival known as 'Gotham Fest'

BRITISH GYPSUM LIMITED (Saint-Gobain Construction Products UK Limited T/A British Gypsum) does not wish to permit use of the land shown edged red on the map accompanying this statement and declaration as a village green.

I confirm the amended Part E and Plan of permissive paths are correct and reflects the permissive paths I wish to permit:

Sign:

Print:

Date:

15/4/25

Please keep a copy for your records with the original CA16 Statement and Declaration.



Nottinghamshire County Council

Amendment of Permissive Paths

Yellow - Permissive footpaths through the woodland adjoining the north-eastern boundary of the land continuing to the sothern end of land.

Blue- Permissive Footpath continuing along the southern boundary as the 'Logan Trail'

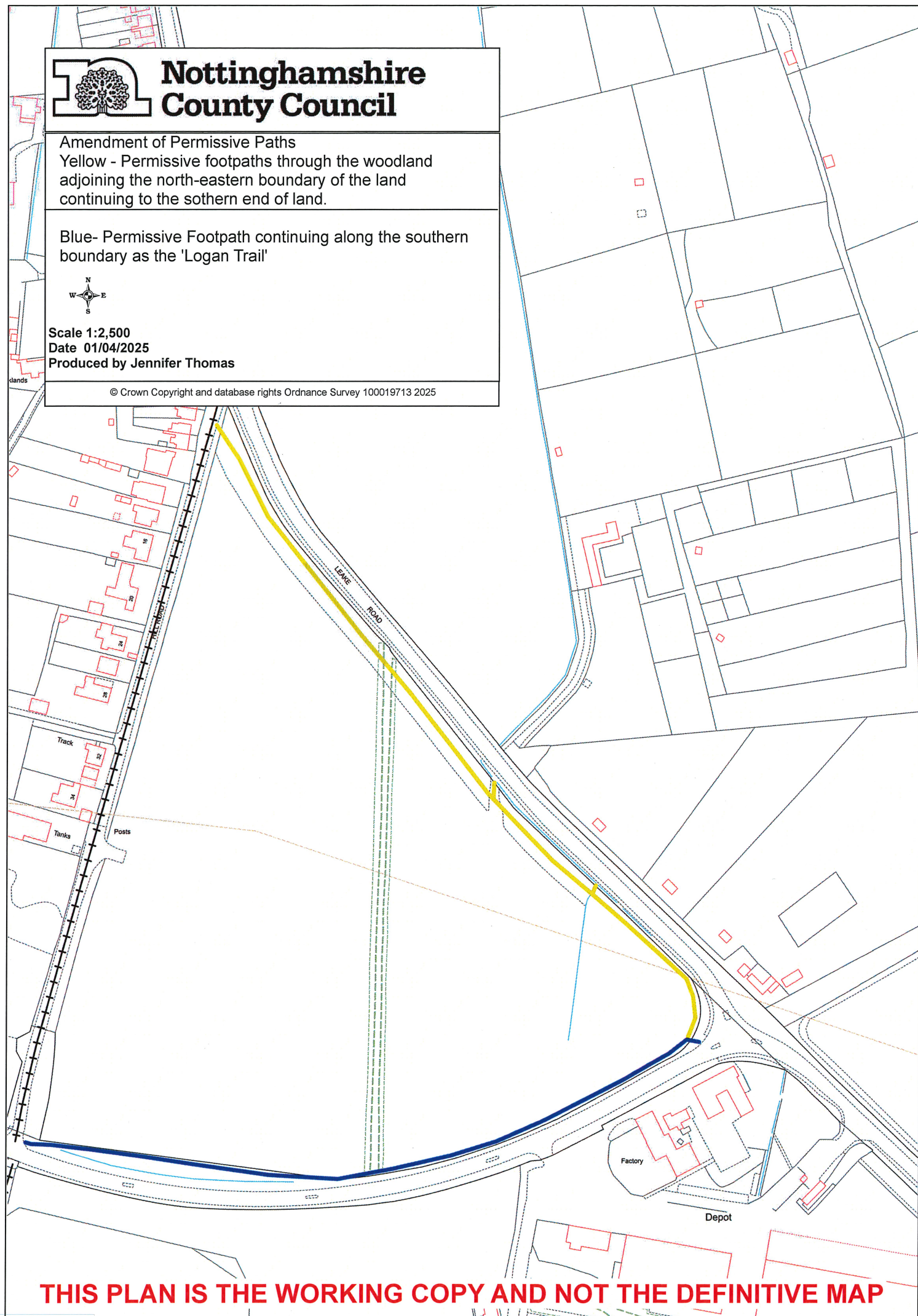


Scale 1:2,500

Date 01/04/2025

Produced by Jennifer Thomas

© Crown Copyright and database rights Ordnance Survey 100019713 2025



THIS PLAN IS THE WORKING COPY AND NOT THE DEFINITIVE MAP