

PUBLIC PATH DIVERSION ORDER

HIGHWAYS ACT 1980

THE NOTTINGHAMSHIRE COUNTY COUNCIL  
(WILLOUGHBY ON THE WOLDS FOOTPATH No.10) DIVERSION ORDER  
2026

This Order is made by the Nottinghamshire County Council ("the Authority") under Section 119 of the Highways Act 1980 ("the 1980 Act") because it appears to the Authority that in the interests of the owner of the land crossed by the footpath it is expedient that the line of the path should be diverted.

The Rushcliffe Borough Council has been consulted as required by Section 120(2) of the 1980 Act.

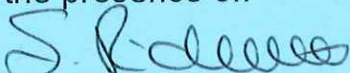
BY THIS ORDER:

1. The public right of way over the land situate at Willoughby on the Wolds and shown by a bold continuous line on the map contained in this Order and described in Part 1 of the Schedule to this Order shall be stopped up after 7 days from the date of confirmation and certification of this Order.
2. There shall be upon confirmation and certification of this Order be a footpath over the land situate at Willoughby on the Wolds described in Part 2 of the Schedule and shown by a bold broken line on the map contained in this Order.

THE COMMON SEAL of THE )  
 )  
NOTTINGHAMSHIRE COUNTY COUNCIL )

)  
was hereunto affixed this 27 March 2026) )

)  
in the presence of:- )

  
AUTHORISED SIGNATORY



SEAL REGISTER  
NO: 51861



**Nottinghamshire  
County Council**

**Proposed  
Diversion Order**

**Parish and Path No. Affected: Willoughby in the Wolds Footpath  
No. 10**

**OS Sheet No. SK 62 NW**



**Scale 1:1,250**

**Date 07/01/2026**

**Produced by David Squires**

Path to be created



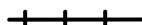
Path to be extinguished or stopped up



Footpath



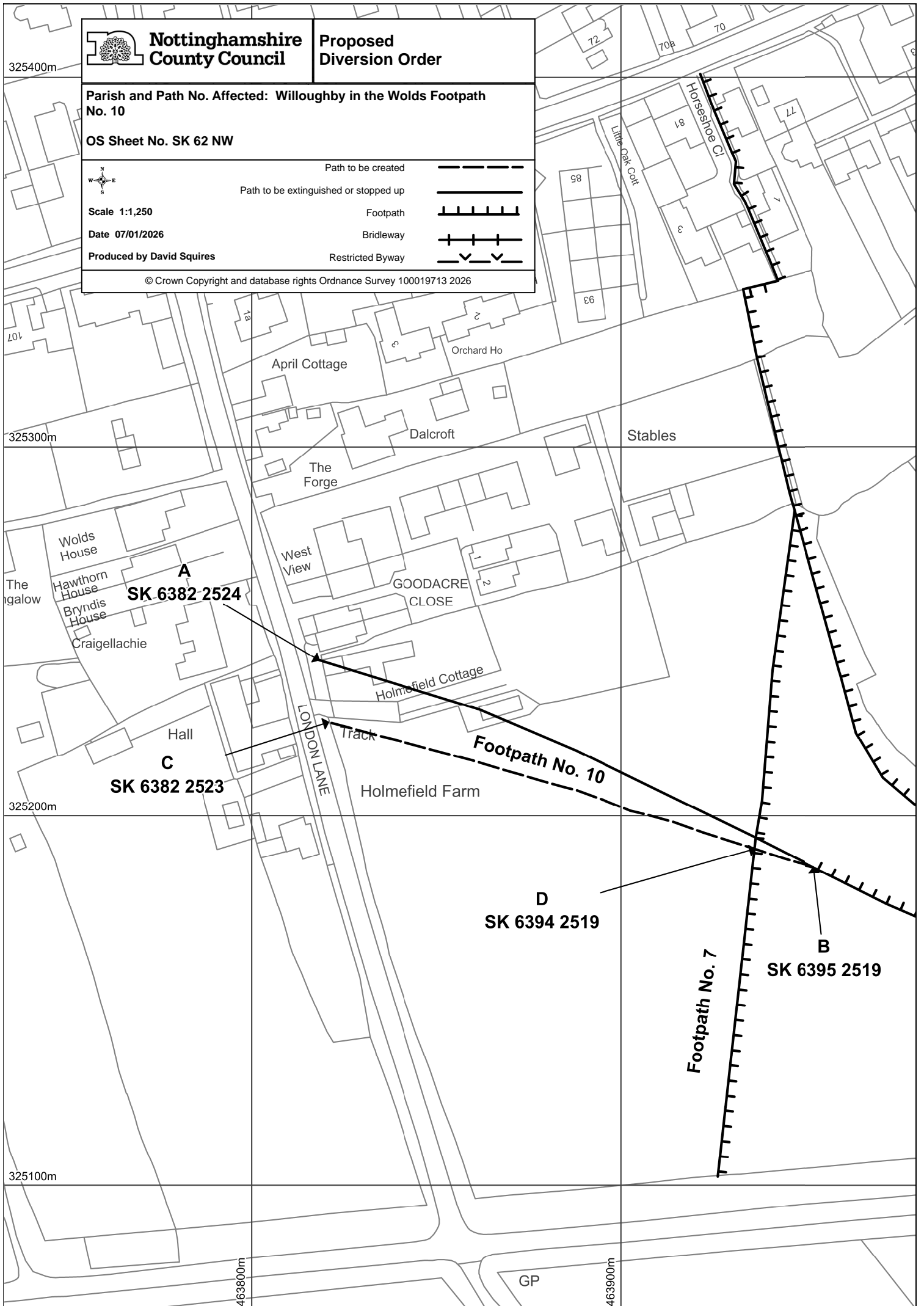
Bridleway



Restricted Byway



© Crown Copyright and database rights Ordnance Survey 100019713 2026



**A**  
**SK 6382 2524**

**C**  
**SK 6382 2523**

**D**  
**SK 6394 2519**

**B**  
**SK 6395 2519**

**Footpath No. 10**

**Footpath No. 7**

**LONDON LANE**

**Track**

**GP**

THE NOTTINGHAMSHIRE COUNTY COUNCIL  
(WILLOUGHBY ON THE WOLDS FOOTPATH NO.10) DIVERSION ORDER  
2026

SCHEDULE

PART 1

Description of Site of Existing Path or Way

Commencing at point SK 6382 2524 at the junction on Willoughby on the Wolds Footpath No. 10 and continuing for a distance of approximately 50 metres in a south-easterly and then south-south-easterly direction to point SK 6395 2519 at the junction at Holmefield Farm with an intersecting footpath.

PART 2

Description of Site of New Path or Way

Commencing at point SK 6382 2523, being the new starting point of the footpath where a stile is present and proceeding for a distance of approximately 50 metres in a south-south-easterly direction over a grass surface across a field to point SK 6394 2519; then continuing for a further 4 metres to point SK 6395 2519, where it meets the original footpath at Holmefield Farm. The width of the footpath shall be 1.5 metres throughout its entire length.