

PUBLIC PATH DIVERSION ORDER

HIGHWAYS ACT 1980

THE NOTTINGHAMSHIRE COUNTY COUNCIL
(MANSFIELD FOOTPATH NO. 56) DIVERSION ORDER 2026

This Order is made by the Nottinghamshire County Council ("the Authority") under Section 119 of the Highways Act 1980 ("the 1980 Act") because it appears to the Authority that in the interests of the owner of the land crossed by the footpath described in paragraph 1 of this order it is expedient that the line of the footpath should be diverted.


The Mansfield District Council and Pleasley Parish Council have been consulted as required by Section 120(2) of the 1980 Act.

BY THIS ORDER:

1. The public right of way over the land situated at Mansfield and shown by a bold continuous line on the map contained in this Order and described in Part 1 of the Schedule to this Order shall be stopped up after 7 days from the date of confirmation of this Order.
2. There shall at the end of 7 days from the date of confirmation of this Order be a public footpath over the land situate at Mansfield described in Part 2 of the Schedule and shown by a bold broken line on the map attached to this Order.
3. The rights conferred on the public under this order shall be subject to the limitations and conditions set out in Part 3 of the Schedule.

THE COMMON SEAL of THE)
)
NOTTINGHAMSHIRE COUNTY COUNCIL)

was hereunto affixed this 29th May 2026)
)
in the presence of:-)


Barry BEWLEY
Senior Solicitor

AUTHORISED SIGNATORY



SEAL REGISTER
NO: 51967

This plan forms part of the Nottinghamshire County Council (Mansfield Footpath No. 56) Public Path Diversion Order 2026.



Scale 1:2,500 @ A3
Date 13/03/2026
Produced by HS226

Footpath to be created



Footpath to be stopped up



Existing Footpath



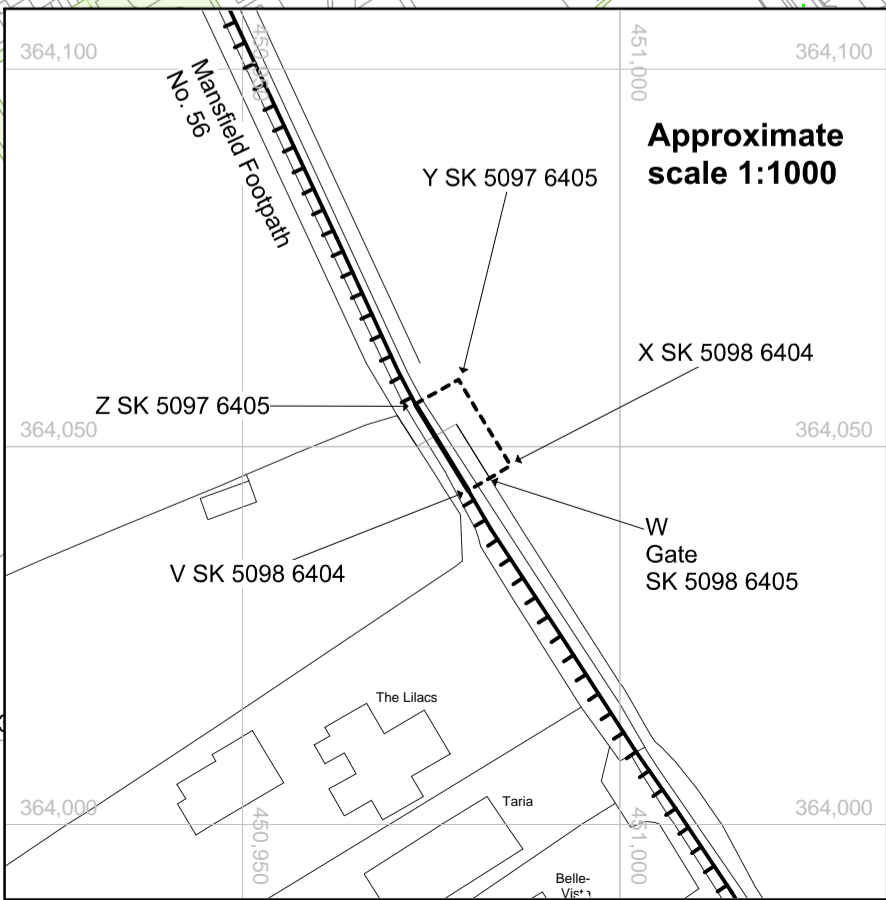
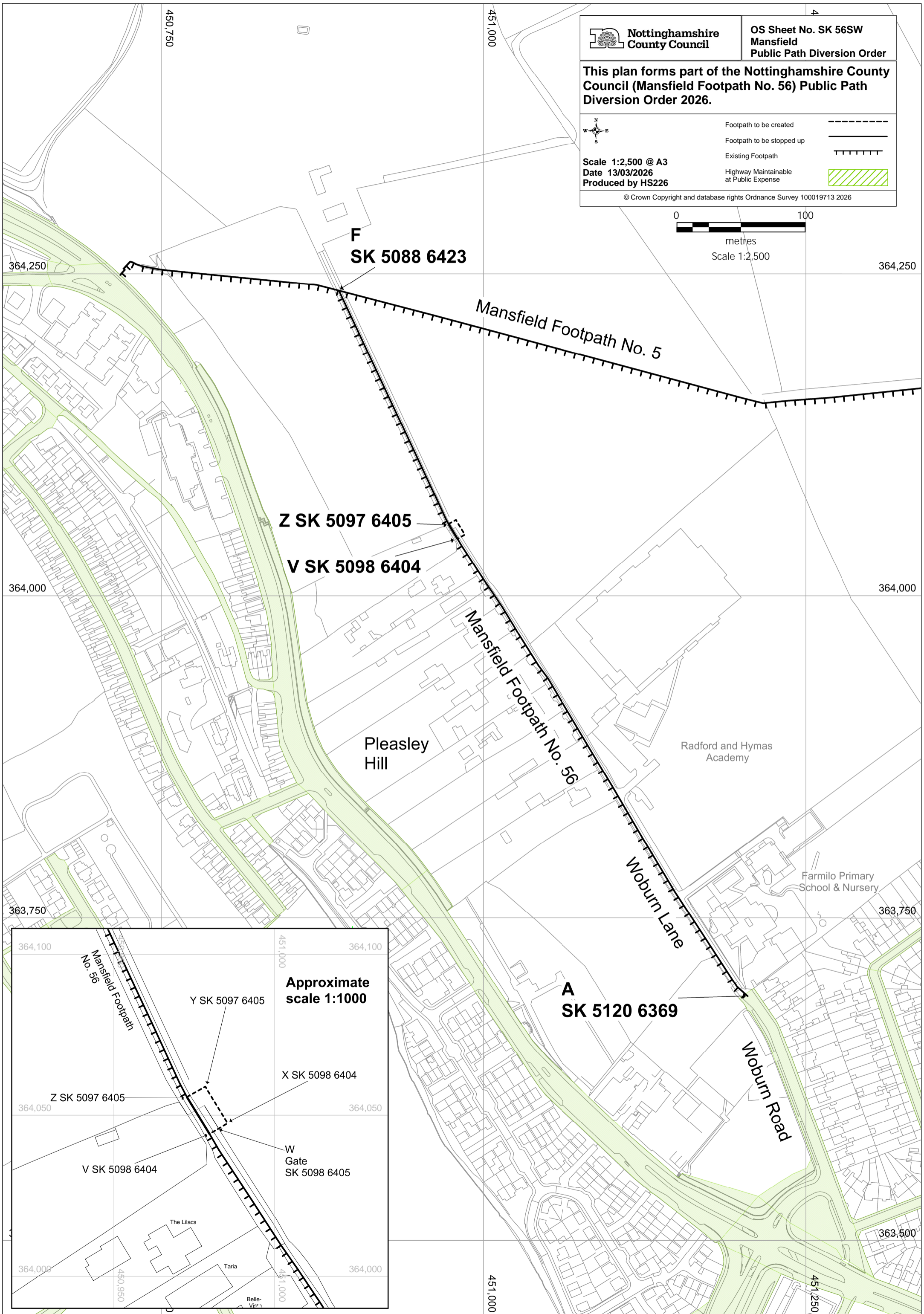
Highway Maintainable
at Public Expense



© Crown Copyright and database rights Ordnance Survey 100019713 2026



metres
Scale 1:2,500



THE NOTTINGHAMSHIRE COUNTY COUNCIL
(MANSFIELD FOOTPATH NO. 56) DIVERSION ORDER 2026

SCHEDULE

PART 1

DESCRIPTION OF SITE OF EXISTING PATH OR WAY

That part of Mansfield Footpath No. 56 commencing from SK 5098 6404 (Point V) proceeding in an approximate a north-north-westerly direction, on a tarmac surface for a distance of approximately 14 metres to SK 5097 6405 (Point Z) having a width of 3.5 metres as shown on the order map.

PART 2

DESCRIPTION OF SITE OF NEW PATH OR WAY

A footpath commencing from SK 5098 6404 (Point V) proceeding in a north-easterly direction through a hedge-line to SK 5098 6404 (Point X) then in a north-north-westerly direction to SK5097 6405 (Point Y) then in a south-westerly direction to SK 5097 6405 (Point Z). Running for a total distance of approximately 24 metres on a grass and earth surface with a width of 2 metres as shown on the order map.

PART 3

LIMITATIONS AND CONDITIONS

Position of path or way to which limitations and conditions apply

The right of the owner to erect and maintain a kissing gate within the hedge-line at SK 5098 6405 (Point W) as shown on the inset plan on the order map.