

PUBLIC PATH DIVERSION ORDER

HIGHWAYS ACT 1980

THE NOTTINGHAMSHIRE COUNTY COUNCIL
(NORMANTON ON TRENT FOOTPATH NO. 8 AND
MARNHAM FOOTPATH NO. 4)
DIVERSION ORDER 2023

This Order is made by the Nottinghamshire County Council ("the Authority") under Section 119 of the Highways Act 1980 ("the 1980 Act") because it appears to the Authority that in the interests of the owner of the land crossed by the footpaths described in Part 1 of this Order, and the public, it is expedient that the line of the path should be diverted.

The Bassetlaw District Council has been consulted as required by Section 120(2) of the 1980 Act.

BY THIS ORDER:

1. The public rights of way over the land situate at Normanton on Trent and Marnham shown by a bold continuous line on the map contained in this Order and described in Part 1 of the Schedule to this Order shall be stopped up after 7 days from the date of confirmation of this Order.
2. There shall at the end of 7 days from the date of confirmation of this Order be public footpaths over the land situate at Normanton on Trent and Marnham described in Part 2 of the Schedule and shown by a bold broken line on the map contained in this Order.

THE COMMON SEAL of THE)
)
NOTTINGHAMSHIRE COUNTY COUNCIL)
)
was hereunto affixed this 6th Day of October)
2023)
)
in the presence of:-)



AUTHORISED SIGNATORY

SEAL REGISTER
NO: 50381

THE NOTTINGHAMSHIRE COUNTY COUNCIL
(NORMANTON ON TRENT FOOTPATH NO. 8
AND MARNHAM FOOTPATH NO. 4) DIVERSION ORDER 2023

SCHEDULE

PART 1

Description of Existing Path

Normanton on Trent Footpath No. 8

Commencing at a point, SK 7937 6914, at the junction with Eastgate, Normanton on Trent and proceeding for a distance of approximately 480 metres in a generally northerly direction to a point, SK 7930 6966, at the junction with Marnham Footpath No. 4.

Marnham Footpath No. 4

Commencing at a point, SK 7930 6966, at the junction with Normanton on Trent Footpath No. 8 and proceeding for a distance of approximately 810 metres in a generally north-easterly direction to a point, SK 7948 7042, at the junction with the remainder of Marnham Footpath No. 4.

PART 2






Description of New Path

Normanton on Trent Footpath No. 8

Commencing at a point, SK 7947 6917, at the junction with Gracefield Lane, Normanton on Trent, then proceeding for a distance of approximately 480 metres in a generally northerly direction on a grassed surface to a point, SK 7949 6964 at the junction with Marnham Footpath No. 4 and having a width of 2 metres throughout.

Marnham Footpath No. 4

Commencing at a point, SK 7949 6964, at the junction with Normanton on Trent Footpath No. 8 and proceeding for a distance of approximately 1,010 metres in a generally northerly then in a generally easterly direction on a grassed surface to a point, SK 7948 7042, at the junction with the remainder of Marnham Footpath No. 4 and having a width of 2 metres throughout.

 Nottinghamshire County Council	Proposed Diversion Order	
	Parishes and Path Nos. Affected: Normanton on Trent Footpath No. 8, Mansham Footpath No. 4	
OS Sheet Nos. SK 76 NE, SK 77 SE		
Proposed path 	Existing path 	
Connecting path 	Parish boundary 	
<small>© Crown Copyright and database rights Ordnance Survey 100019713 2013</small>		

