



Nottinghamshire County Council

Newton Bridleway No.4

 **PATH TO BE CLOSED**


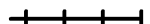




Scale 1:12,000
Date 06/04/2021
Produced by:mm403

© Crown Copyright and
database rights 2019
Ordnance Survey 100019713

DEFINITIVE MAP WORKING COPY
Queries about path alignment should be made
to the Definitive Map Team on 0115 9773708.

Public Rights of Way:

-  Footpath
-  Bridleway
-  Byway Open to All Traffic
-  Restricted Byway

TEMPORARY PATH CLOSURE

