



# Nottinghamshire County Council

## Lowdham Flood Defence Works Public Rights of Way

 PATH TO BE CLOSED







Scale 1:12,000  
Date 09/12/2022  
Produced by:mm403

1/2 Crown Copyright and  
database rights 2019  
Ordnance Survey 100019713

**DEFINITIVE MAP WORKING COPY**  
Queries about path alignment should be made  
to the Definitive Map Team on 0115 9773708.

**Public Rights of Way:**

-  Footpath
-  Bridleway
-  Byway Open to All Traffic
-  Restricted Byway

# TEMPORARY PATH CLOSURE

