

WILDLIFE AND COUNTRYSIDE ACT 1981

THE NOTTINGHAMSHIRE (BASSETLAW DISTRICT) DEFINITIVE MAP AND
STATEMENT

THE NOTTINGHAMSHIRE COUNTY COUNCIL
(NORMANTON ON TRENT FOOTPATH NO.15 AND MARNHAM FOOTPATH
No.11) MODIFICATION ORDER (2025)

This Order is made by the Nottinghamshire County Council under Section 53 (2) (b) of the Wildlife & Countryside Act 1981 ("the Act") because it appears to that Authority that the Nottinghamshire Definitive Map and Statement modification in consequence of the occurrence of an event specified in Section 53 (3) (c) (i) of the Act, namely the discovery of evidence that a right of way subsists or is reasonably alleged to subsist over land situated in Marnham.

The Authority have consulted with every Local Authority whose area includes land to which the Order relates.

The Nottinghamshire County Council hereby order that:

1. For the purposes of this Order the relevant date is 19th August 2025.
2. The Nottinghamshire Definitive Map and Statement shall be modified as described in Part I and Part II of the Schedule and shown on the Map attached to this Order.
3. This Order shall take effect on the date it is confirmed and may be cited as "The Nottinghamshire County Council Marnham Footpath No.11 and Normanton on Trent Footpath No.15 Modification Order 2025".

THE COMMON SEAL of THE

NOTTINGHAMSHIRE COUNTY COUNCIL

was hereunto affixed

this Wednesday 17th day of September 2025

in the presence of:-

)
)
)
)
)
)
)
)
)
)



SEAL REGISTER
NO: 51442



AUTHORISED SIGNATORY



**Nottinghamshire
County Council**

Modification Order

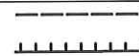
**Parish and Path No. Affected: Normanton on Trent Footpath No.15
and Marnham Footpath No.11**

OS Sheet No. SK 77 SE & SK 76 NE



Path to be added


Footpath



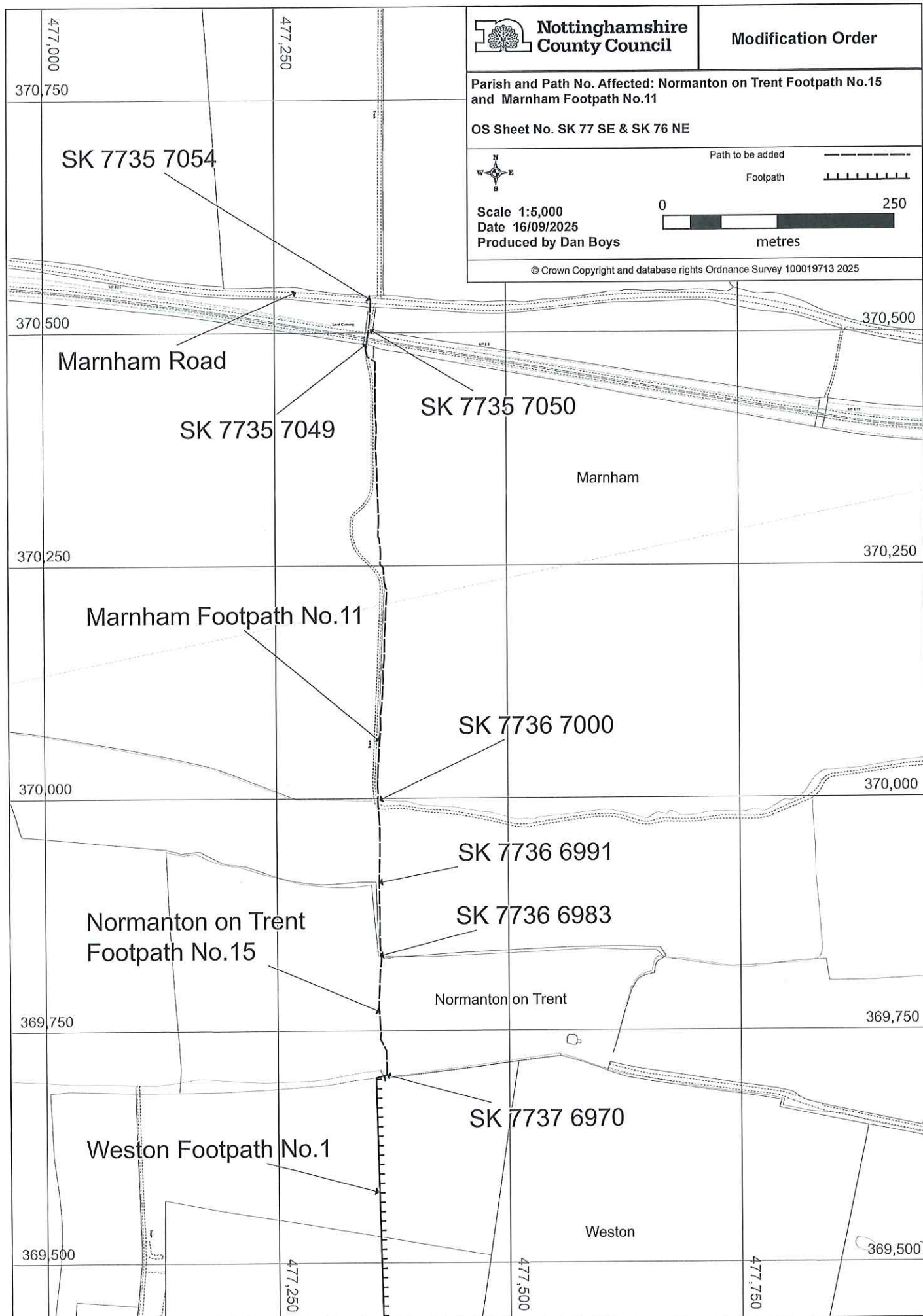
Scale 1:5,000

Date 16/09/2025

Produced by Dan Boys



© Crown Copyright and database rights Ordnance Survey 100019713 2025



THE NOTTINGHAMSHIRE COUNTY COUNCIL
(NORMANTON ON TRENT FOOTPATH NO.15 AND MARNHAM FOOTPATH
No.11) MODIFICATION ORDER (2025)

SCHEDULE

PART I

Modification of Definitive Map

Description of the Path or Way to be added

Normanton on Trent Footpath No. 15

Commencing from a point SK 7737 6970 at the northern terminus with Weston Footpath No.1 and proceeding for a distance of approximately 129 metres in a generally northerly direction on an earth surface to SK 7736 6983 on the Normanton on Trent and Marnham Parish boundary.

Width	1 metre
Limitations	None

Marnham Footpath No 11

Commencing from a point SK 7736 6983 on the Marnham and Normanton on Trent parish boundary and proceeding for a distance of approximately 713 metres in a generally northerly direction on an earth surface and over a boarded railway crossing and proceeding on an earth surface to a point SK 7735 7054 at the junction with Marnham Road.

Width	1.5 metres between SK 7736 6983 and SK 7736 6991 1 metre between SK 7736 6991 and SK 7736 7000 1.5 metres between SK 7736 7000 and SK 7735 7049 1 metre between SK 7735 7049 and SK 7735 7050 1.5 metres between SK 7735 7050 and SK 7735 7054
Limitations	Field gate SK 7735 7049 Field gate SK 7735 7050

(NORMANTON ON TRENT FOOTPATH NO.15 AND MARNHAM FOOTPATH
No.11) MODIFICATION ORDER (2025)

PART II

Modification of Definitive Statement

Description of the Path or Way to be added

The Definitive Statement for the Parish of Normanton on Trent shall be amended as follows

Status and Path No.	Public Footpath No.15
O. S. Sheet No:	SK 77 SE & SK 76 NE
Approx Length:	129 metres
Width:	1 metre
Starting Point:	SK 7737 6970
Finishing Point:	SK 7736 6983
General Description:	Commencing from a point SK 7737 6970 at the northern terminus with Weston Footpath No.1 and proceeding for a distance of approximately 129 metres in a generally northerly direction on an earth surface to SK 7736 6983 on the Normanton on Trent and Marnham Parish boundary.
Legal Event / Remarks	

The Definitive Statement for the Parish of Marnham shall be amended as follows

Status and Path No.	Public Footpath No.11
O. S. Sheet No:	SK 77 SE & SK 76 NE
Approx Length:	713 metres
Width:	1.5 metres between SK 7736 6983 and SK 7736 6991 1 metre between SK 7736 6991 and SK 7736 7000 1.5 metres between SK 7736 7000 and SK 7735 7049 1 metre between SK 7735 7049 and SK 7735 7050 1.5 metres between SK 7735 7050 and SK 7735 7054
Starting Point:	SK 7736 6983
Finishing Point:	SK 7735 7054
General Description:	Commencing from a point SK 7736 6983 on the Marnham and Normanton on Trent parish boundary and proceeding for a distance of approximately 713 metres in a generally northerly direction on an earth surface and over a boarded railway crossing and proceeding on an earth surface to a point SK 7735 7054 at the junction with Marnham Road.
Legal Event / Remarks	