



**Nottinghamshire  
County Council**

# TEMPORARY PATH CLOSURE

Title

CALVERTON FOOTPATH 4









Scale Scale: 1:6,499

Date 25/10/2023

Produced by Helen Spencer

### DEFINITIVE MAP WORKING COPY

Queries about path alignment should be made to the Definitive Map Team on 0115 9773708. Public Rights of Way

-  Footpath
-  Bridleway
-  Byway Open To All Traffic
-  Restricted Byway
-  PATH TO BE CLOSED
-  ALTERNATIVE PATH

© Crown Copyright and database rights Ordnance Survey 100019713 2023

