


PLAN FOLIO

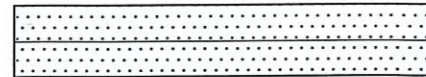
**THE NOTTINGHAMSHIRE COUNTY COUNCIL
(A614/A6097 JUNCTIONS IMPROVEMENT SCHEME)
(SIDE ROADS) ORDER 2022**

Route of new classified road




New highway

(Stipple hatching)



Highway to be improved, diverted,
raised, lowered and otherwise altered

(Cross hatching)



Highway to be stopped up

(Zebra hatching)



Private means of access to be
stopped up

(Solid black band)



New private means of access

(Diagonal hatching)



New highway boundary



CONTENTS:

KEY PLAN, SITE PLAN (1 - 6)

These site plans show the routes of new highways, sites of improvement, stopping up and new accesses but not the widths or construction details.

KEY PLAN SCALE: 1:100,000 @A3

SITE PLANS: 1:2,500 or 1:1,250 @A3

**THE COMMON SEAL of THE
NOTTINGHAMSHIRE COUNTY
COUNCIL**

was hereunto affixed this 28th day of
September 2022 in the presence of: -

SEAL REGISTER NO: 49556

Affix Seal:



Sign:

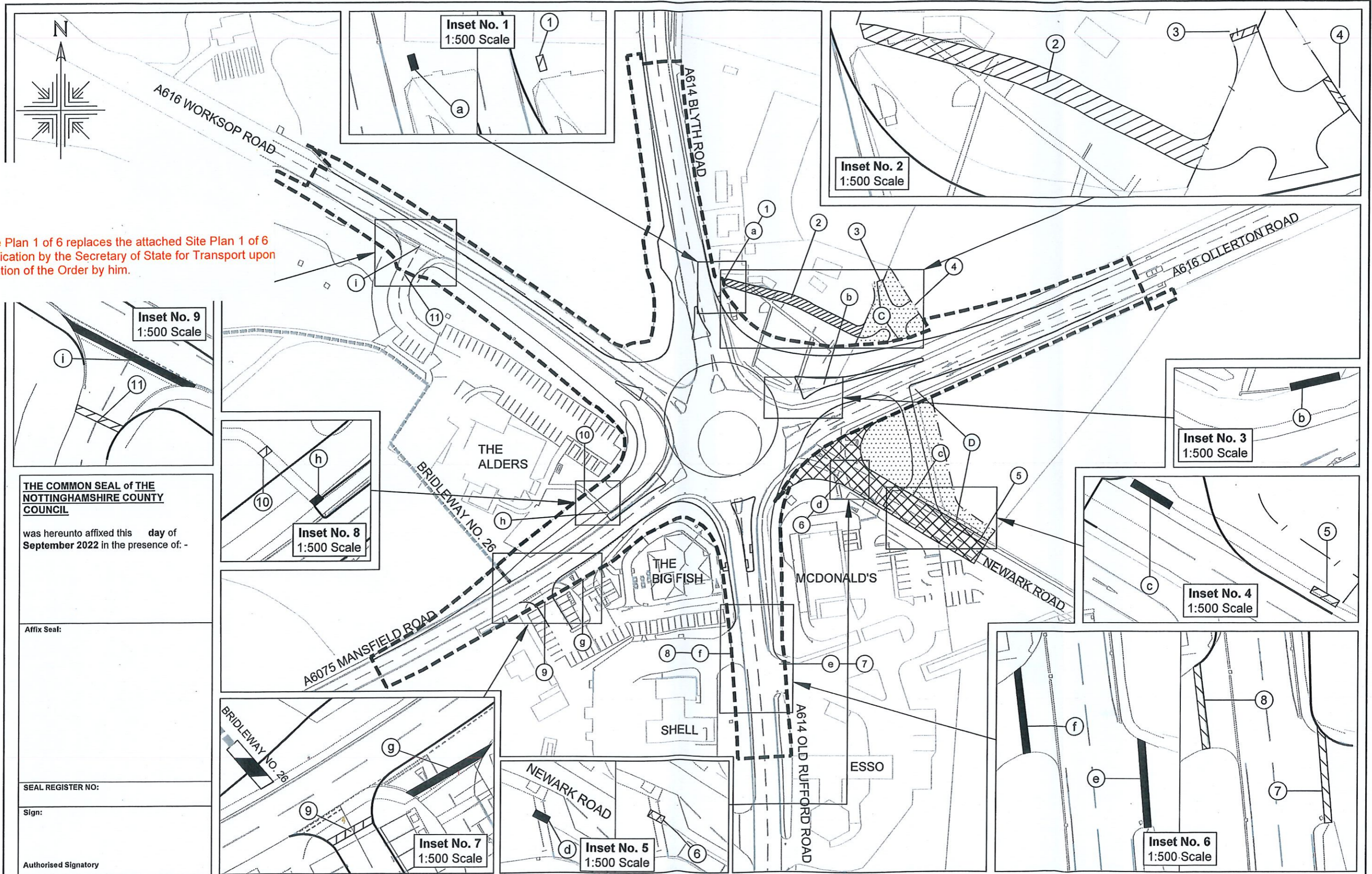
Authorised Signatory

SEAL REGISTER
NO: 49556

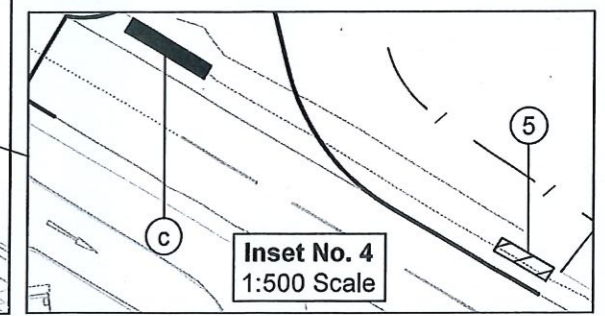
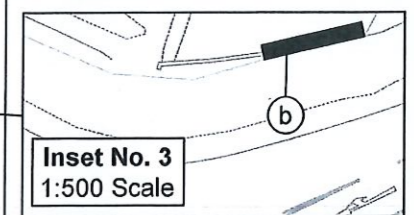
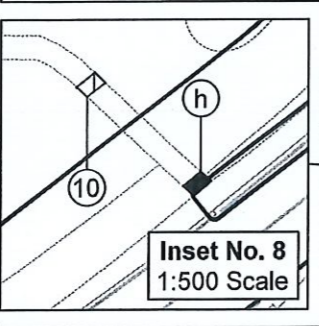
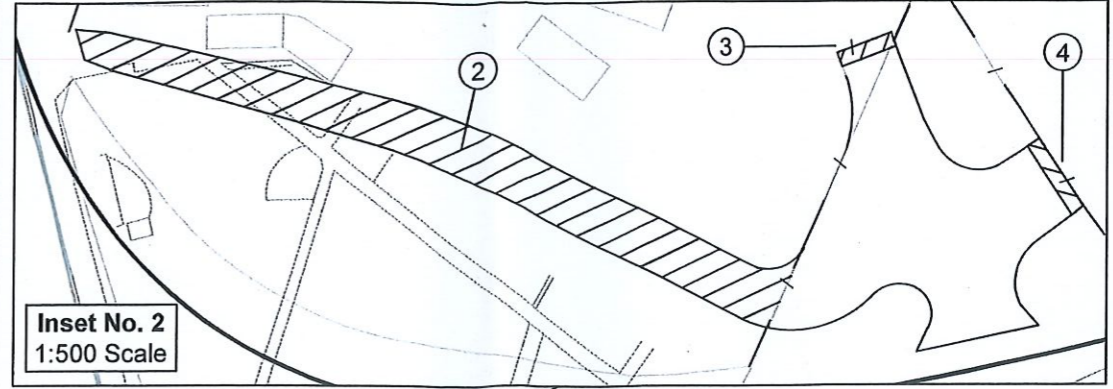
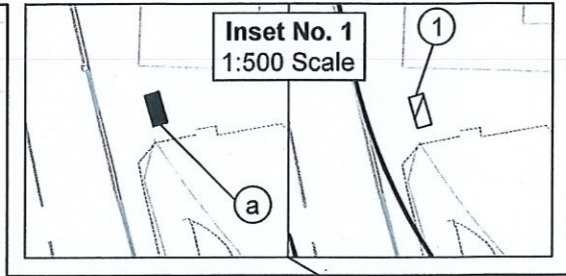
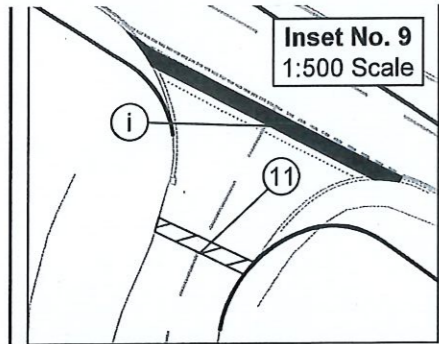


**Nottinghamshire
County Council**

©Nottinghamshire County Council



This Site Plan 1 of 6 replaces the attached Site Plan 1 of 6 by modification by the Secretary of State for Transport upon confirmation of the Order by him.



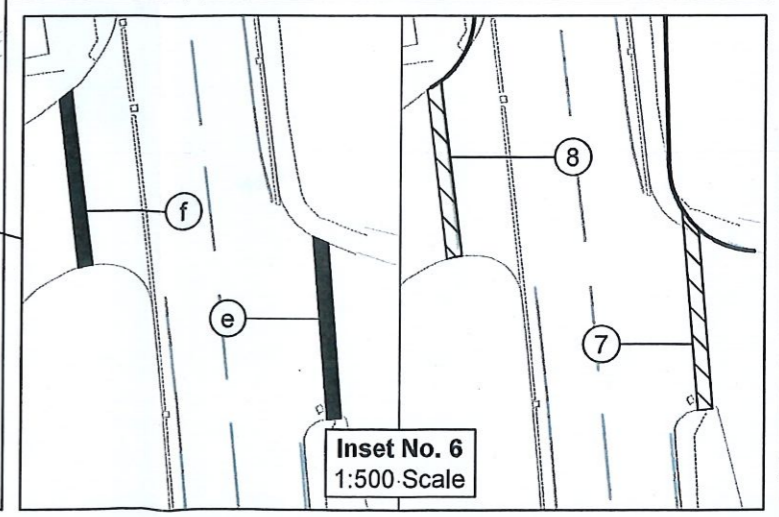
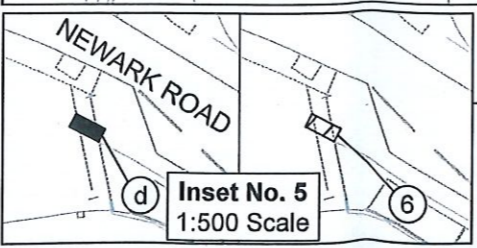
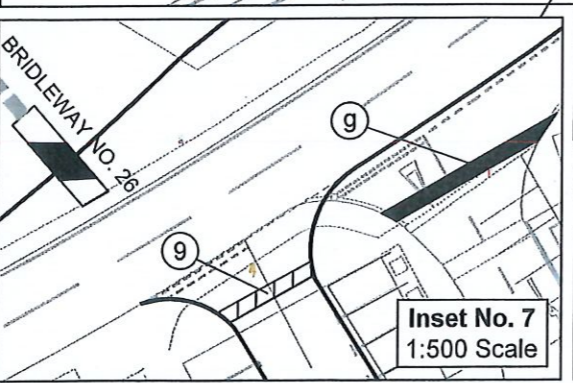
THE COMMON SEAL of THE NOTTINGHAMSHIRE COUNTY COUNCIL
 was hereunto affixed this day of September 2022 in the presence of: -

Affix Seal:

SEAL REGISTER NO:

Sign:

Authorised Signatory

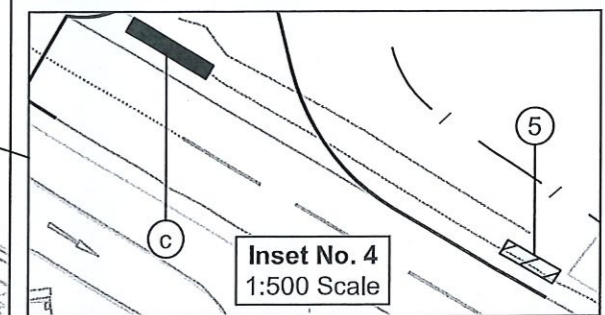
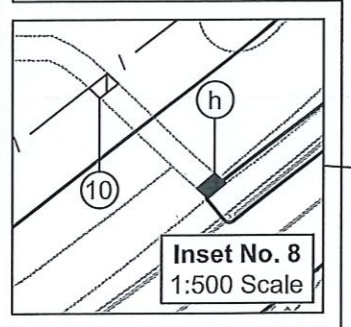
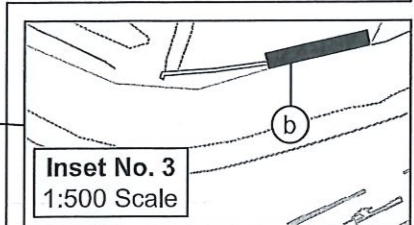
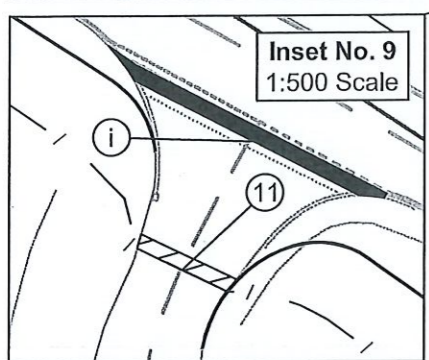
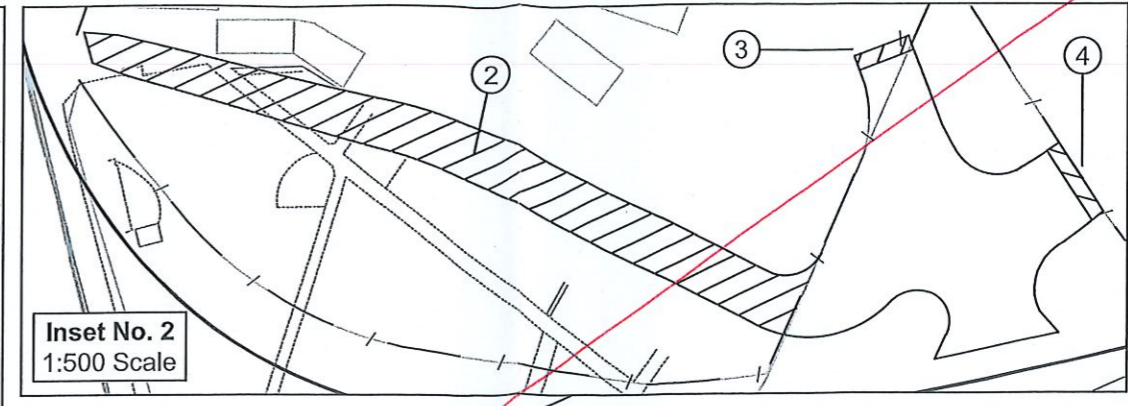
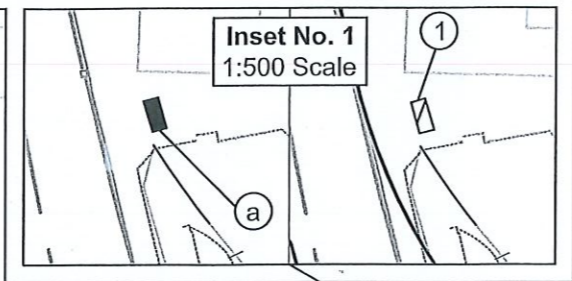
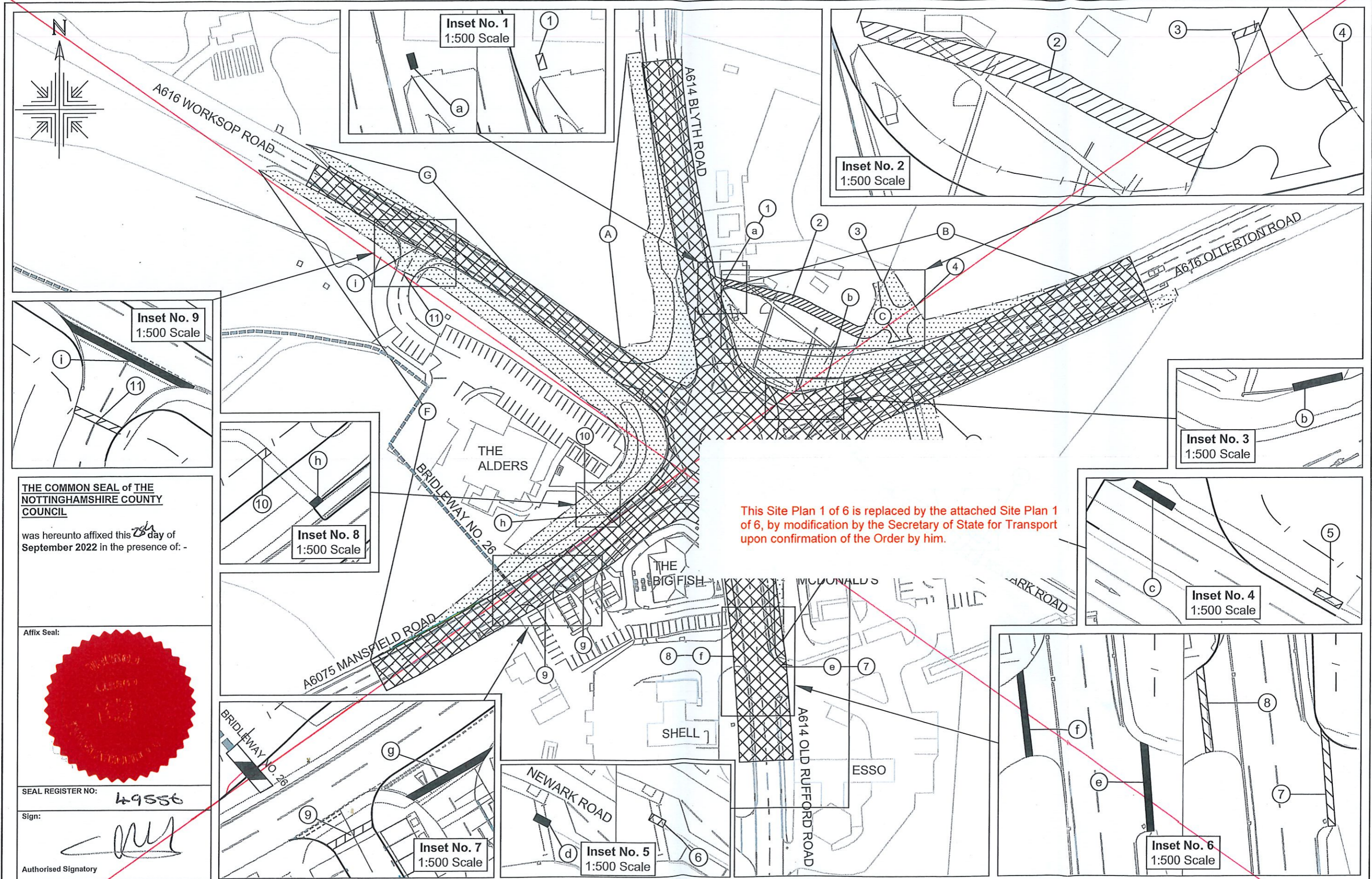


This map is based upon Ordnance Survey material with the permission of Ordnance Survey on behalf of the Controller of Her Majesty's Stationary Office, © Crown copyright. Unauthorised reproduction infringes Crown copyright and may lead to prosecution or civil proceedings. Nottinghamshire County Council, License Number: 100019713, 2022

THE NOTTINGHAMSHIRE COUNTY COUNCIL
 (A614/A6097 JUNCTIONS IMPROVEMENT SCHEME)
 (SIDE ROADS) ORDER 2022

DRAWING REFERENCE:
 SITE PLAN 1 OF 6

OLLERTON ROUNDABOUT IMPROVEMENTS
 SCALE 1:1,250 @ A3 UOS
 REV. A



THE COMMON SEAL of THE NOTTINGHAMSHIRE COUNTY COUNCIL

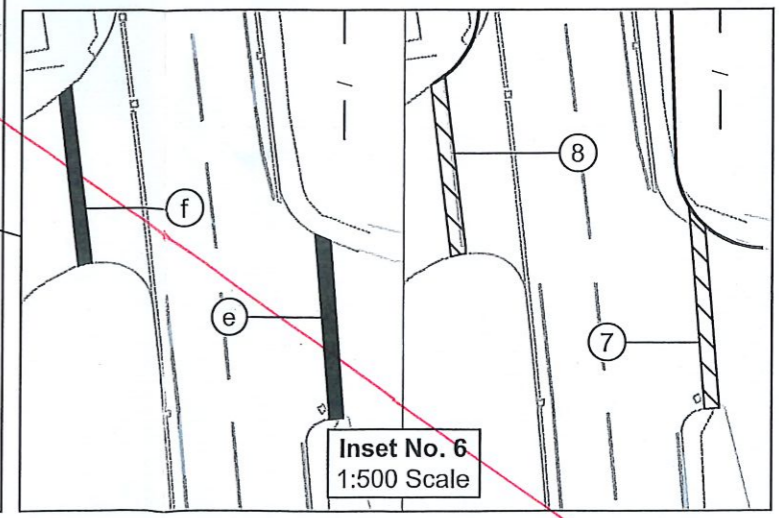
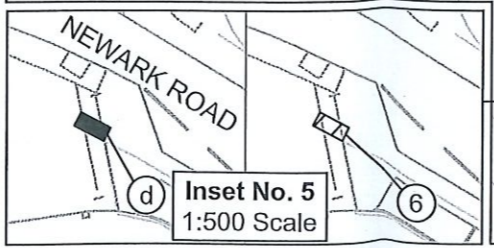
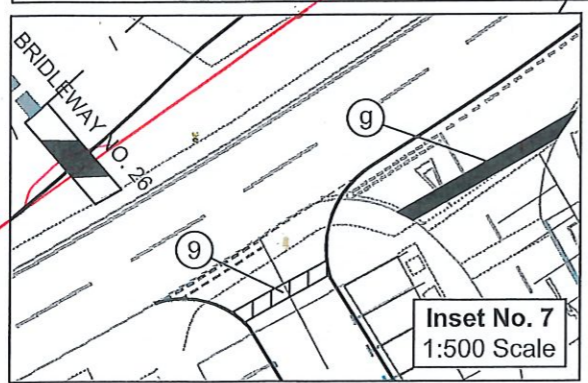
was hereunto affixed this *26th* day of September 2022 in the presence of: -

Affix Seal:

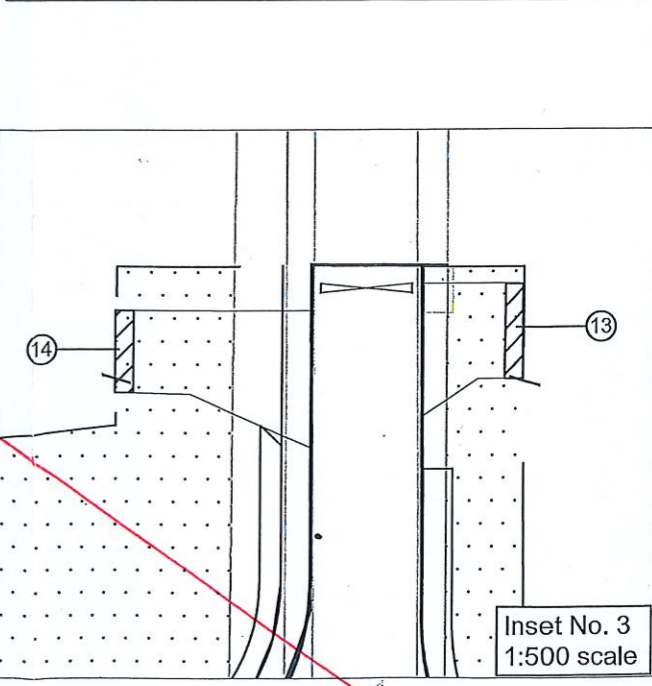
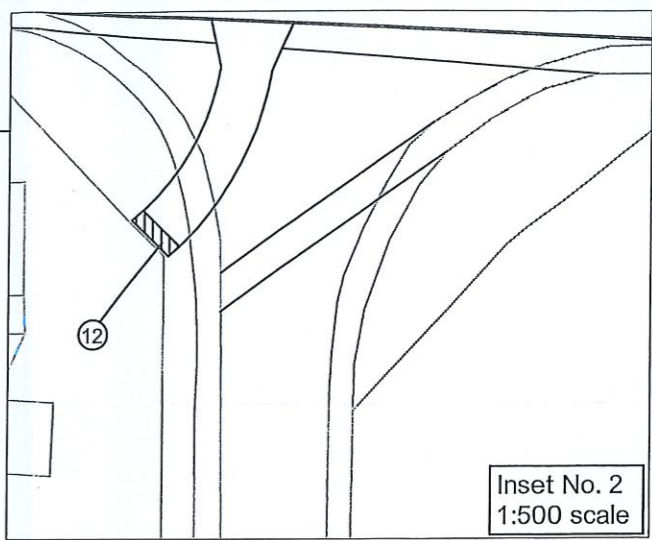
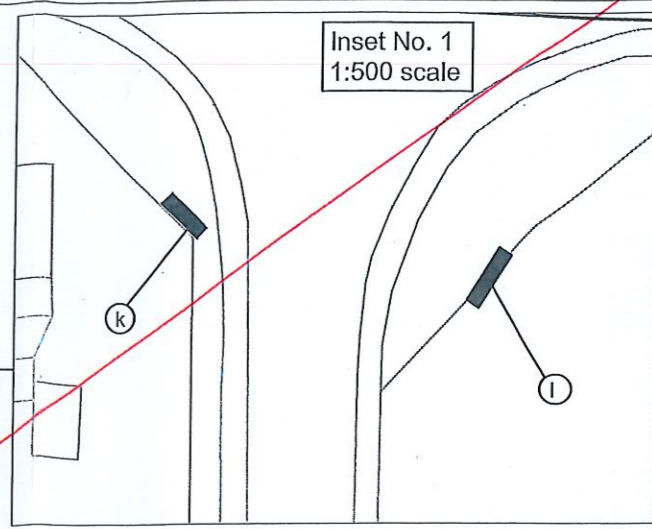
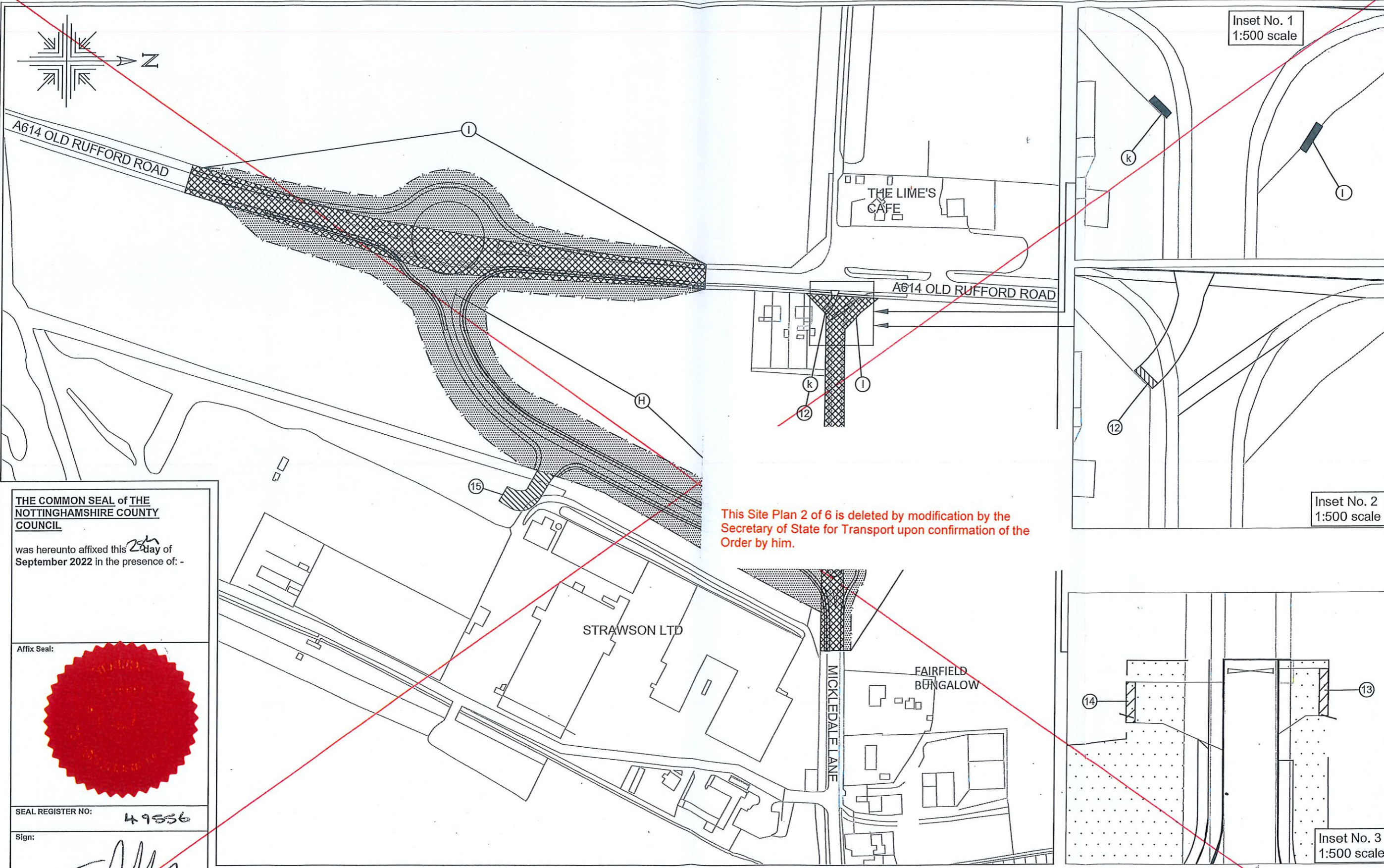
SEAL REGISTER NO: 49556

Sign: *[Signature]*

Authorised Signatory



This Site Plan 1 of 6 is replaced by the attached Site Plan 1 of 6, by modification by the Secretary of State for Transport upon confirmation of the Order by him.




This Site Plan 2 of 6 is deleted by modification by the Secretary of State for Transport upon confirmation of the Order by him.

THE COMMON SEAL of THE NOTTINGHAMSHIRE COUNTY COUNCIL


was hereunto affixed this 25th day of September 2022 in the presence of: -

Affix Seal:

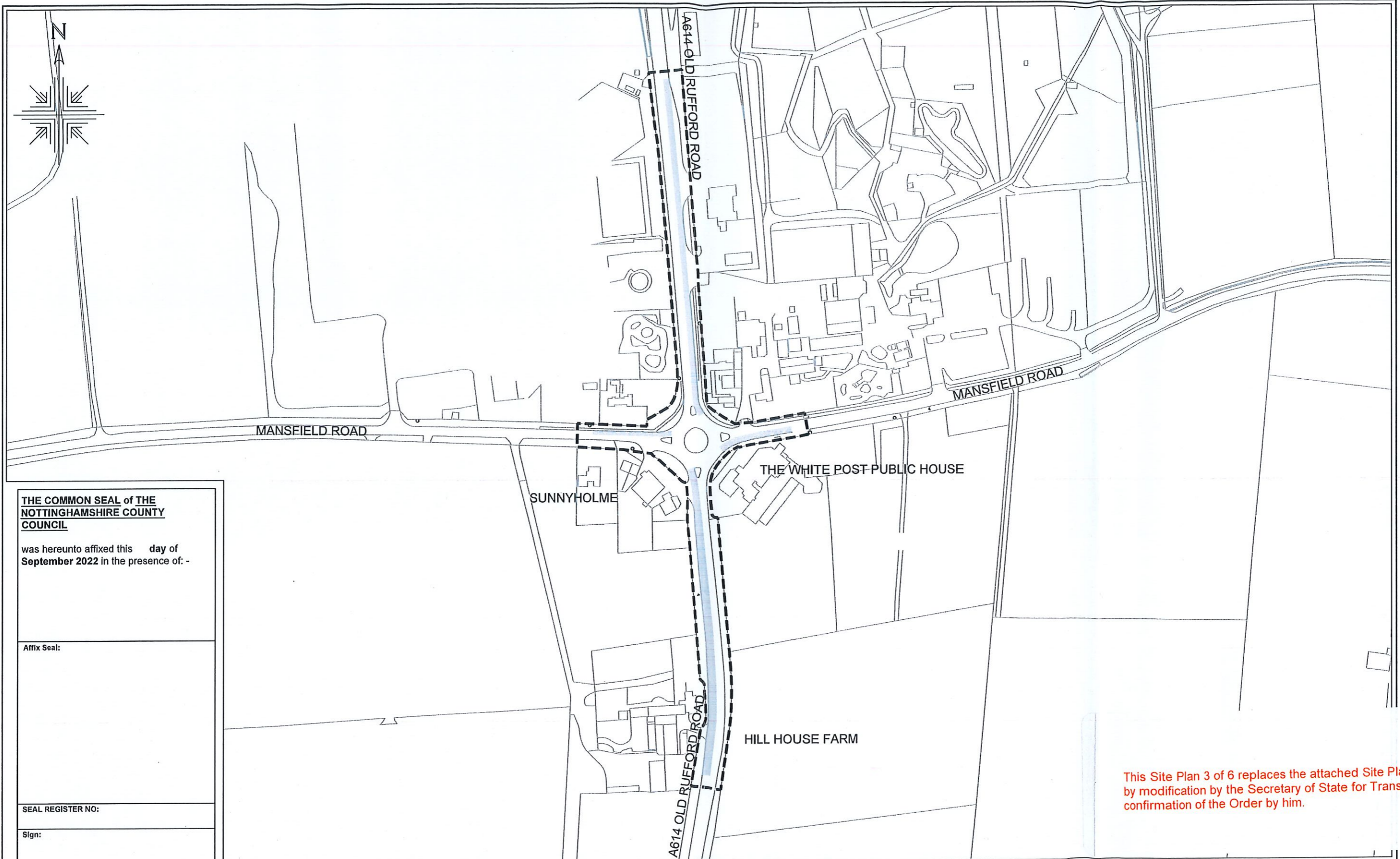


SEAL REGISTER NO: 49536

Sign:



Authorised Signatory



THE COMMON SEAL of THE NOTTINGHAMSHIRE COUNTY COUNCIL

was hereunto affixed this day of September 2022 in the presence of: -

Affix Seal:

SEAL REGISTER NO:

Sign:

Authorised Signatory

This Site Plan 3 of 6 replaces the attached Site Plan 3 of 6 by modification by the Secretary of State for Transport upon confirmation of the Order by him.



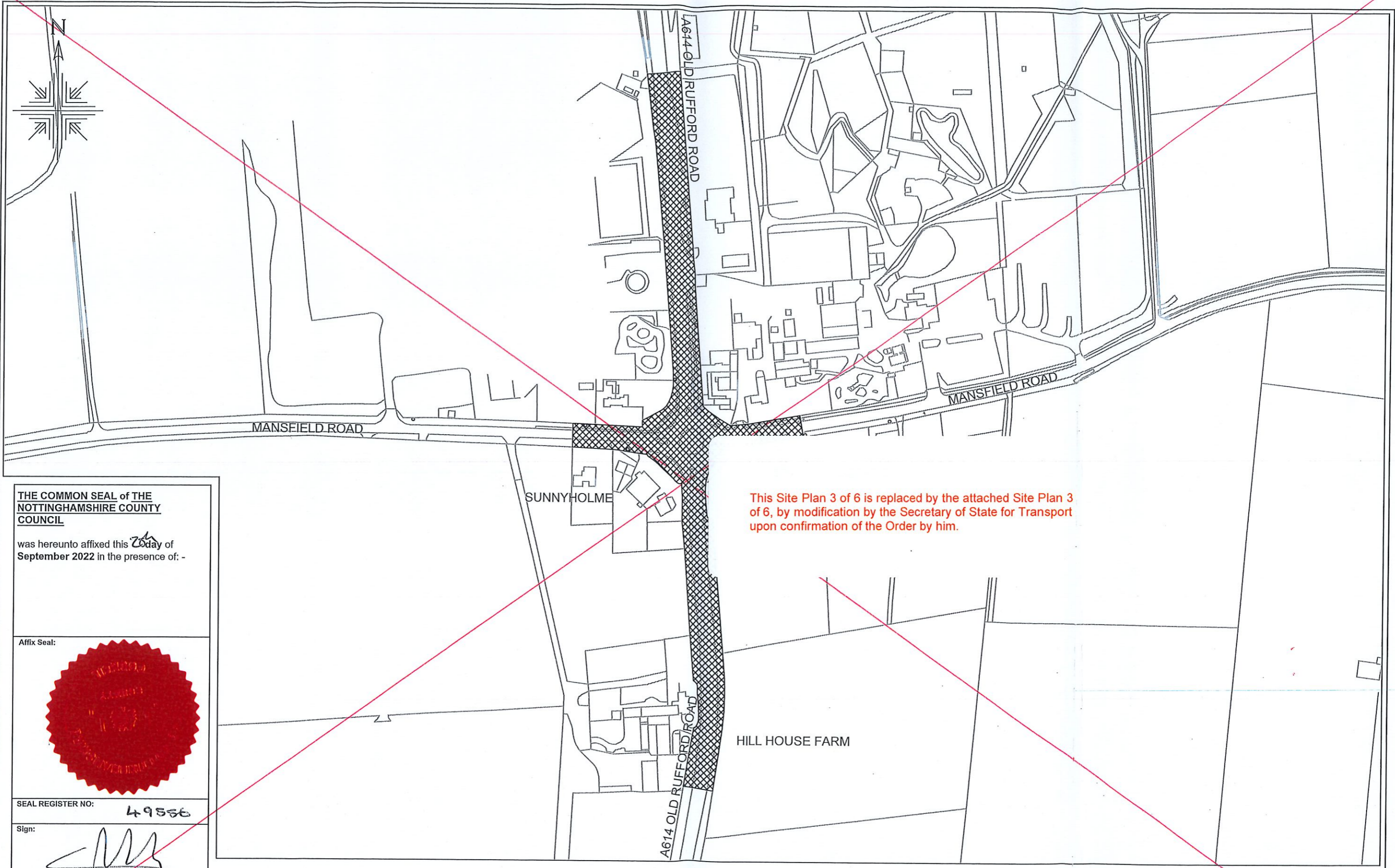
© Nottinghamshire County Council

This map is based upon Ordnance Survey material with the permission of Ordnance Survey on behalf of the Controller of Her Majesty's Stationary Office, © Crown copyright. Unauthorised reproduction infringes Crown copyright and may lead to prosecution or civil proceedings. Nottinghamshire County Council, License Number: 100019713, 2022

THE NOTTINGHAMSHIRE COUNTY COUNCIL
(A614/A6097 JUNCTIONS IMPROVEMENT SCHEME)
(SIDE ROADS) ORDER 2022

DRAWING REFERENCE:
 SITE PLAN 3 OF 6

WHITE POST ROUNDABOUT IMPROVEMENTS
 SCALE 1:2,500 @ A3 UOS
 REV. A




This Site Plan 3 of 6 is replaced by the attached Site Plan 3 of 6, by modification by the Secretary of State for Transport upon confirmation of the Order by him.

THE COMMON SEAL of THE NOTTINGHAMSHIRE COUNTY COUNCIL


was hereunto affixed this 20th day of September 2022 in the presence of: -

Affix Seal:

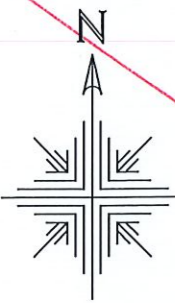
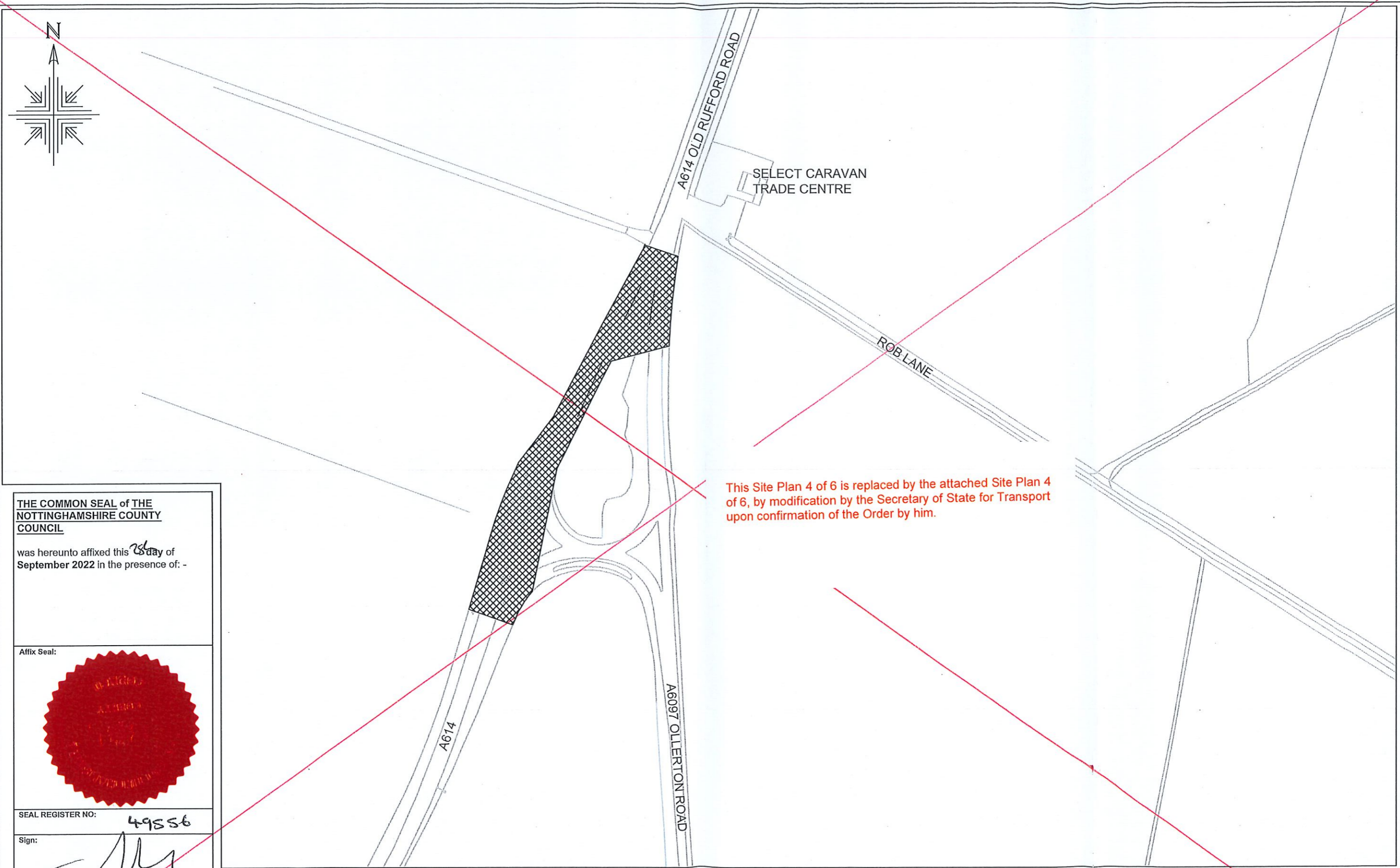


SEAL REGISTER NO: 49556

Sign:




Authorised Signatory




THE COMMON SEAL of THE NOTTINGHAMSHIRE COUNTY COUNCIL

was hereunto affixed this 23rd day of **September 2022** in the presence of: -

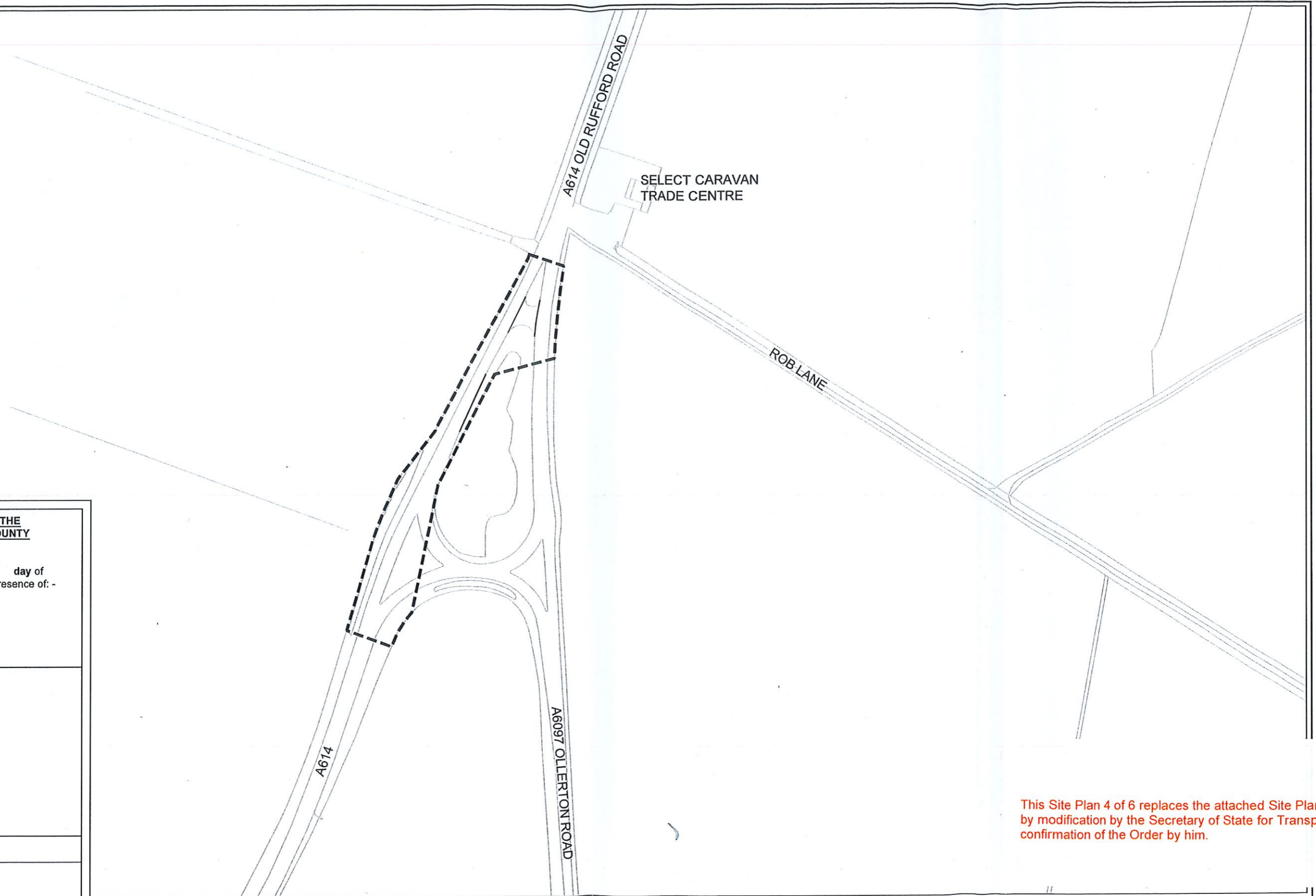

Affix Seal:



SEAL REGISTER NO: 49556

Sign: 

Authorised Signatory



THE COMMON SEAL of THE NOTTINGHAMSHIRE COUNTY COUNCIL

was hereunto affixed this day of
September 2022 in the presence of: -

Affix Seal:

SEAL REGISTER NO:

Sign:

Authorised Signatory

This Site Plan 4 of 6 replaces the attached Site Plan 4 of 6 by modification by the Secretary of State for Transport upon confirmation of the Order by him.



This map is based upon Ordnance Survey material with the permission of Ordnance Survey on behalf of the Controller of Her Majesty's Stationary Office, © Crown copyright. Unauthorised reproduction infringes Crown copyright and may lead to prosecution or civil proceedings. Nottinghamshire County Council, License Number: 100019713, 2022

THE NOTTINGHAMSHIRE COUNTY COUNCIL
(A614/A6097 JUNCTIONS IMPROVEMENT SCHEME)
(SIDE ROADS) ORDER 2022

DRAWING REFERENCE:
SITE PLAN 4 OF 6

WARREN HILL JUNCTION IMPROVEMENTS
SCALE 1:2500 @ A3 UOS
REV. A

THE COMMON SEAL of THE
NOTTINGHAMSHIRE COUNTY
COUNCIL

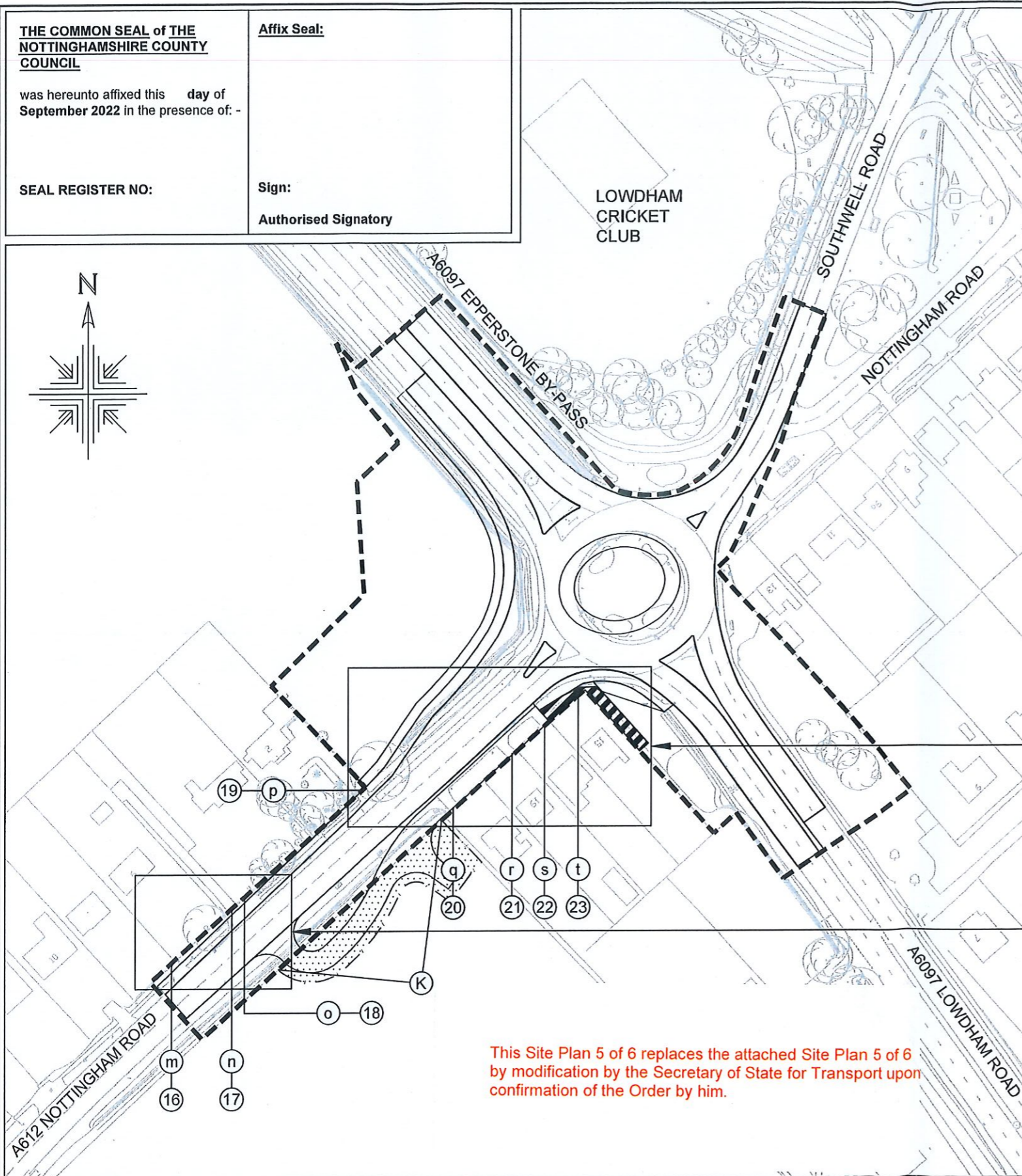

Affix Seal:

was hereunto affixed this day of
September 2022 in the presence of: -

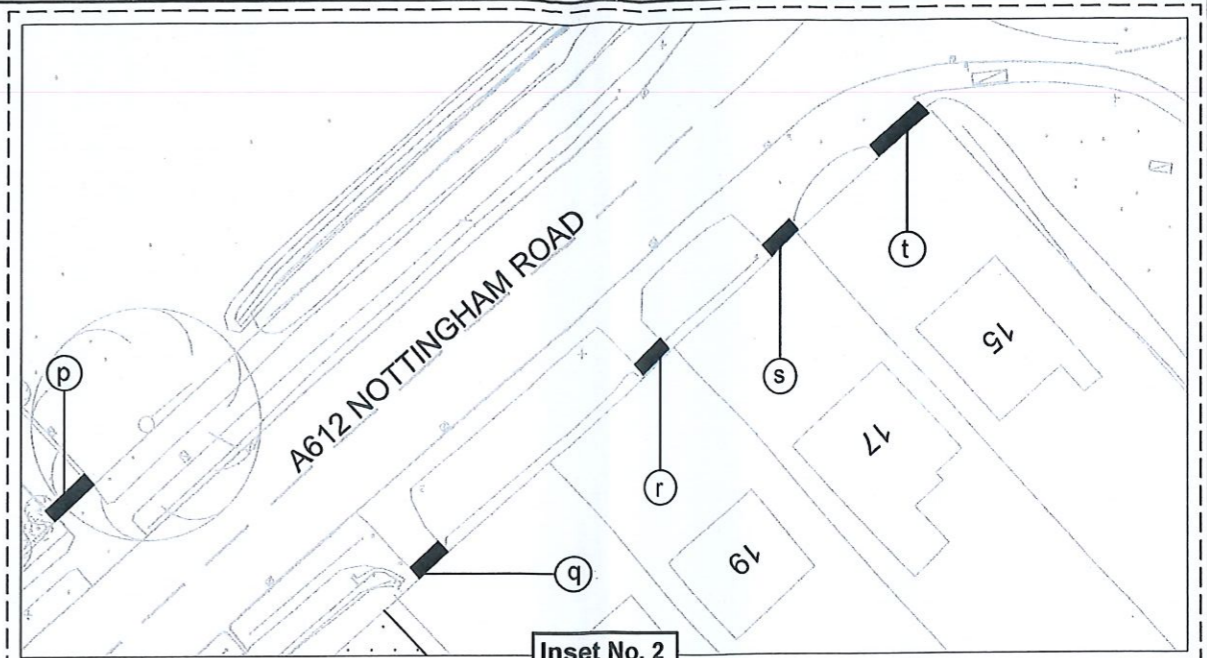
SEAL REGISTER NO:

Sign:
Authorised Signatory

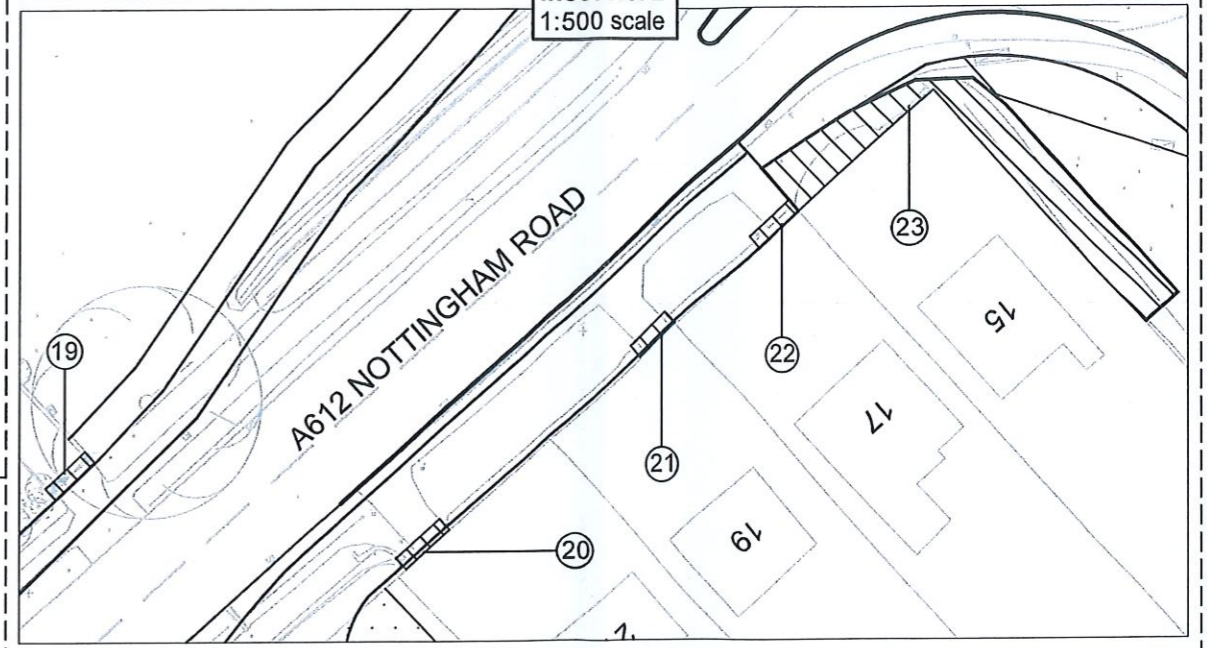
LOWDHAM
CRICKET
CLUB



This Site Plan 5 of 6 replaces the attached Site Plan 5 of 6
by modification by the Secretary of State for Transport upon
confirmation of the Order by him.



Inset No. 2
1:500 scale



Inset No. 1
1:500 scale



This map is based upon Ordnance Survey material with the permission of Ordnance Survey on behalf of the
Controller of Her Majesty's Stationary Office, © Crown copyright.
Unauthorised reproduction infringes Crown copyright and may lead to prosecution or civil proceedings.
Nottinghamshire County Council, License Number: 100019713, 2022

THE NOTTINGHAMSHIRE COUNTY COUNCIL
(A614/A6097 JUNCTIONS IMPROVEMENT SCHEME)
(SIDE ROADS) ORDER 2022

DRAWING REFERENCE:
SITE PLAN 5 OF 6

LOWDHAM ROUNDABOUT IMPROVEMENTS
SCALE 1:1,250 @ A3 UOS
REV. A

© Nottinghamshire County Council

THE COMMON SEAL OF THE
NOTTINGHAMSHIRE COUNTY
COUNCIL

was hereunto affixed this 27th day of
September 2022 in the presence of: -

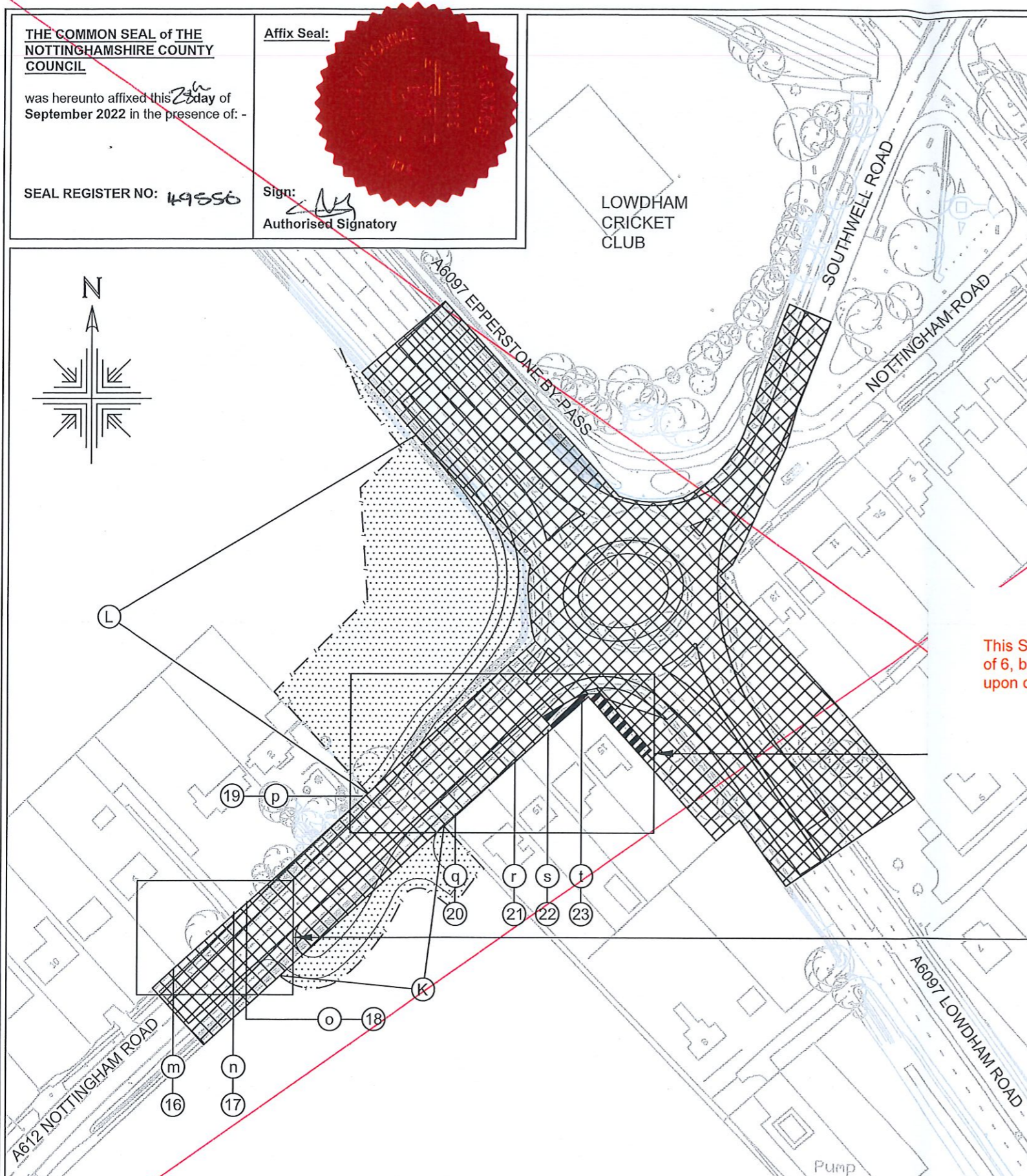

SEAL REGISTER NO: 49556

Affix Seal:

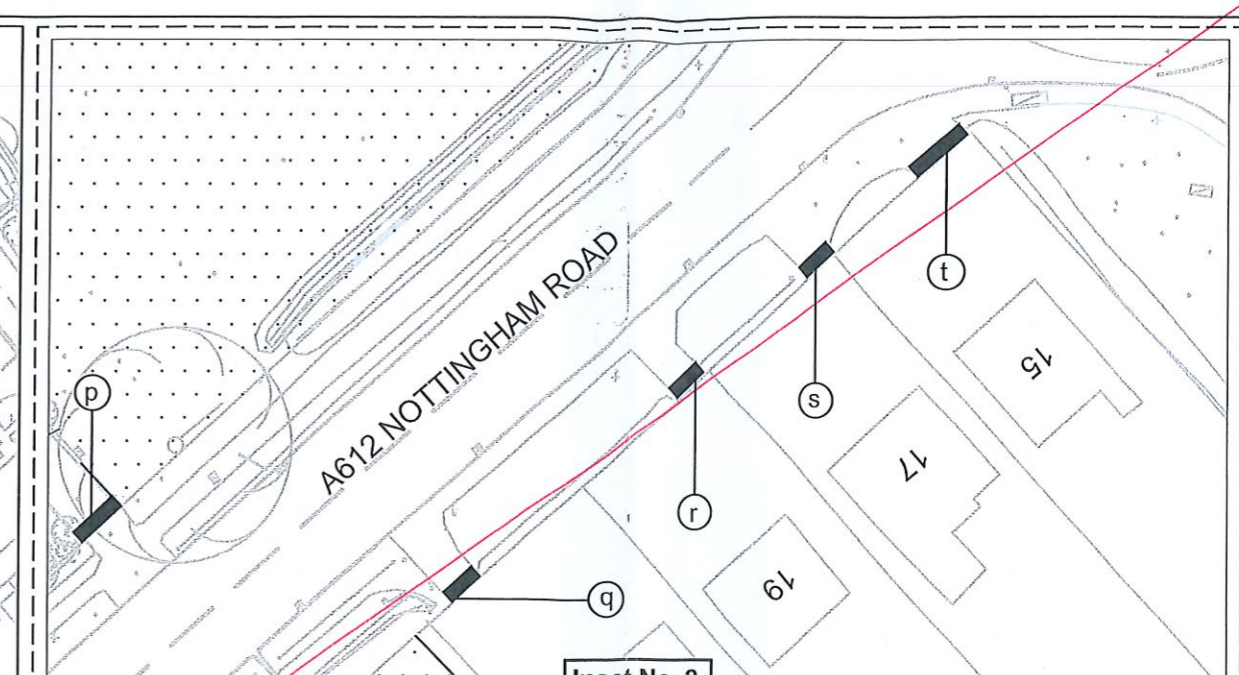
Sign: 
Authorised Signatory



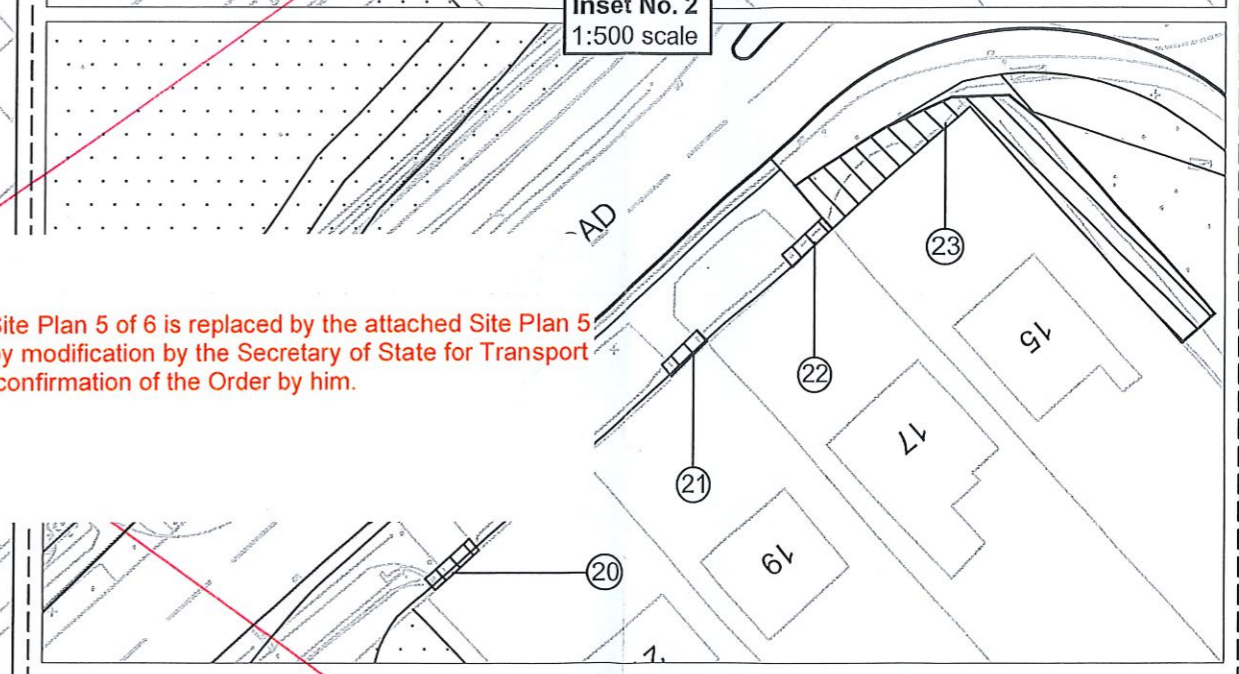
LOWDHAM
CRICKET
CLUB



This Site Plan 5 of 6 is replaced by the attached Site Plan 5 of 6, by modification by the Secretary of State for Transport upon confirmation of the Order by him.



Inset No. 2
1:500 scale



Inset No. 1
1:500 scale

 Nottinghamshire
County Council

© Nottinghamshire County Council

This map is based upon Ordnance Survey material with the permission of Ordnance Survey on behalf of the Controller of Her Majesty's Stationary Office, © Crown copyright. Unauthorised reproduction infringes Crown copyright and may lead to prosecution or civil proceedings.

Nottinghamshire County Council, License Number: 100019713, 2022

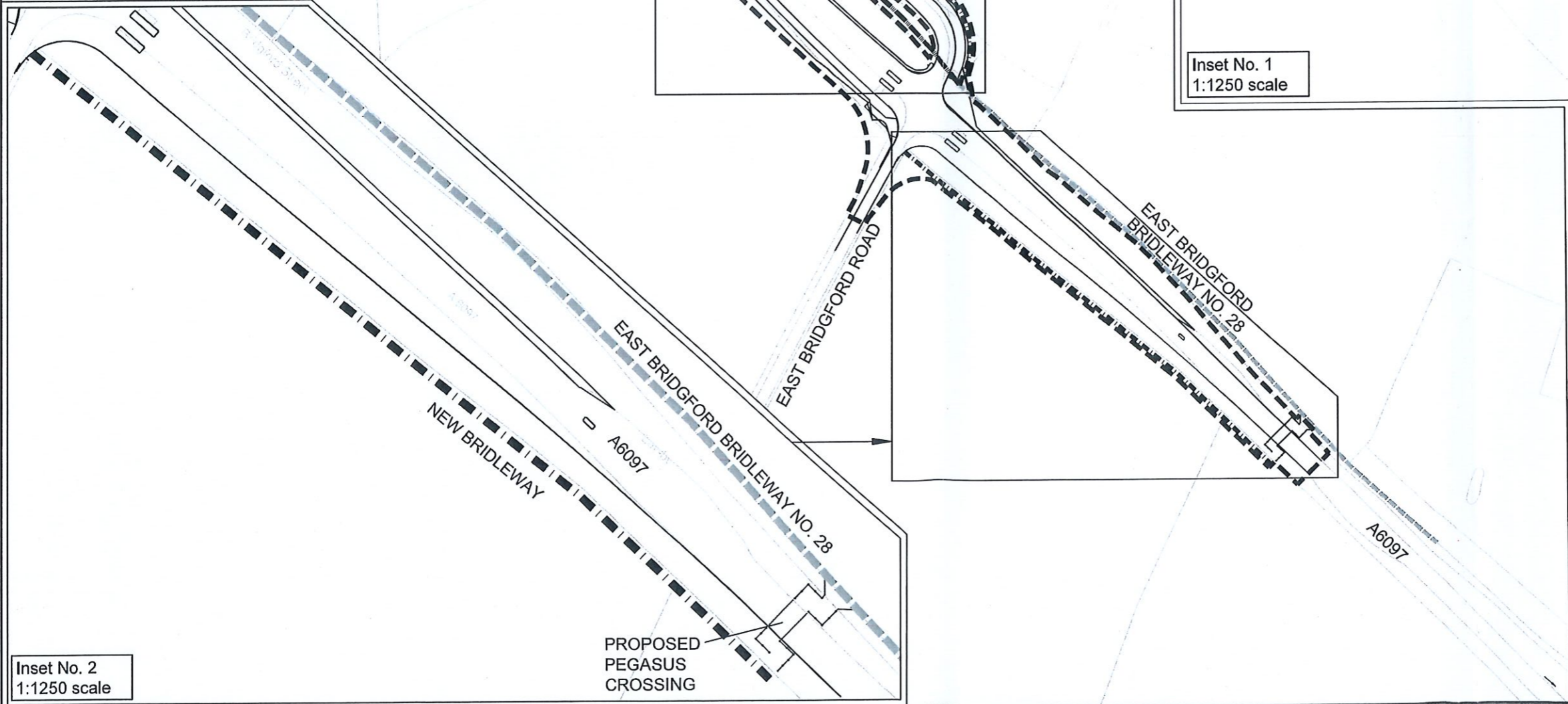
THE NOTTINGHAMSHIRE COUNTY COUNCIL
(A614/A6097 JUNCTIONS IMPROVEMENT SCHEME)
(SIDE ROADS) ORDER 2022

DRAWING REFERENCE:
SITE PLAN 5 OF 6

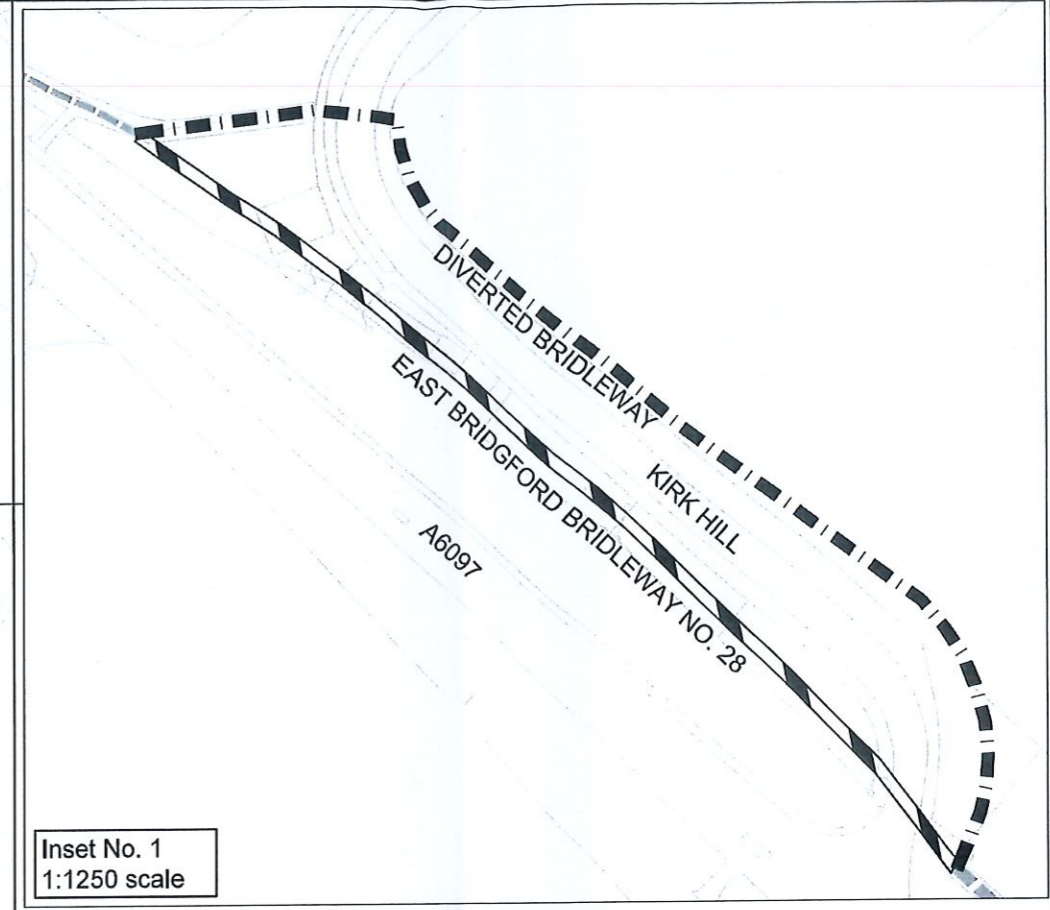
LOWDHAM ROUNDABOUT IMPROVEMENTS
SCALE 1:1,250 @ A3 UOS



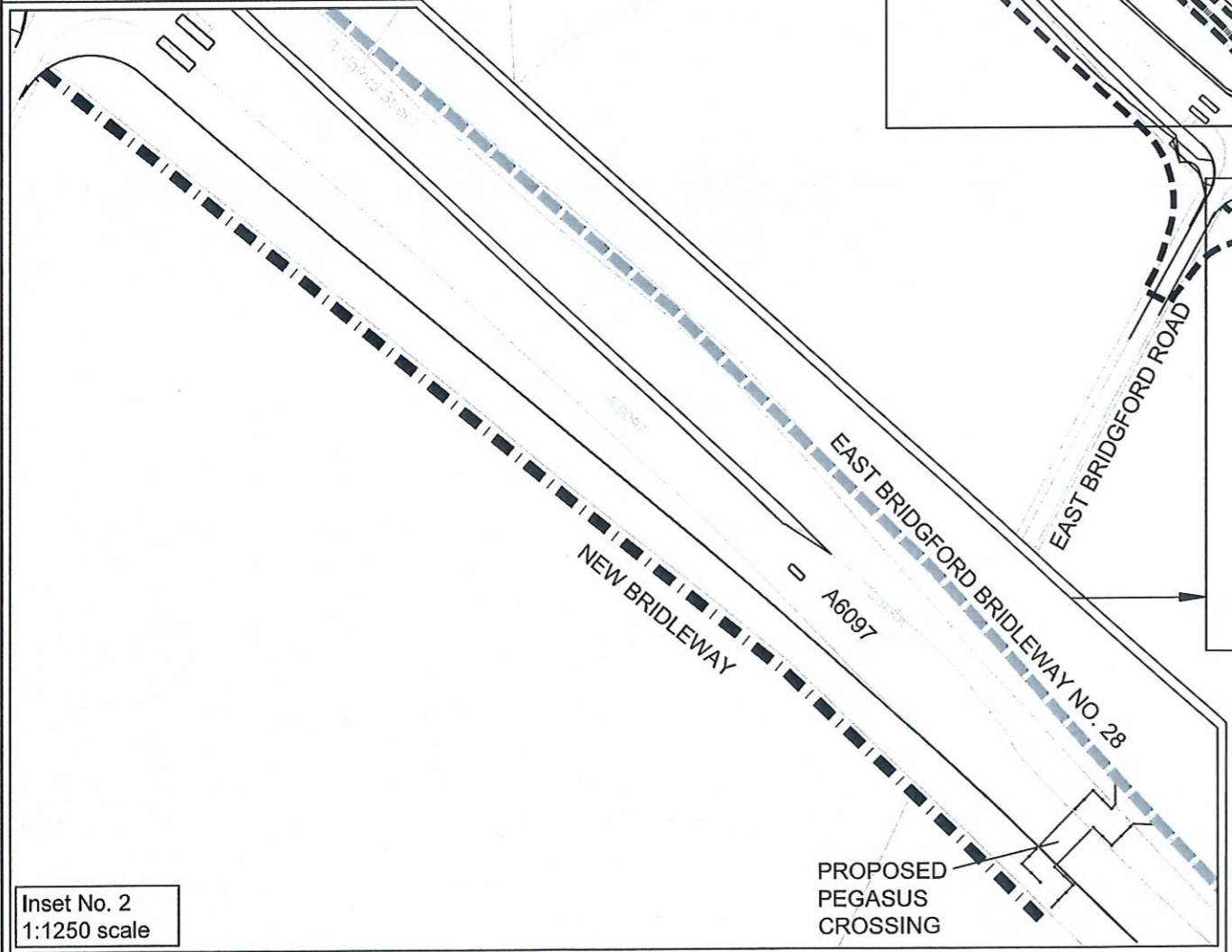
This Site Plan 6 of 6 replaces the attached Site Plan 6 of 6 by modification by the Secretary of State for Transport upon confirmation of the Order by him.



Inset No. 1
1:1250 scale



Inset No. 2
1:1250 scale



THE COMMON SEAL of THE NOTTINGHAMSHIRE COUNTY COUNCIL

was hereunto affixed this day of
September 2022 in the presence of: -

Affix Seal:

SEAL REGISTER NO:

Sign:

Authorised Signatory



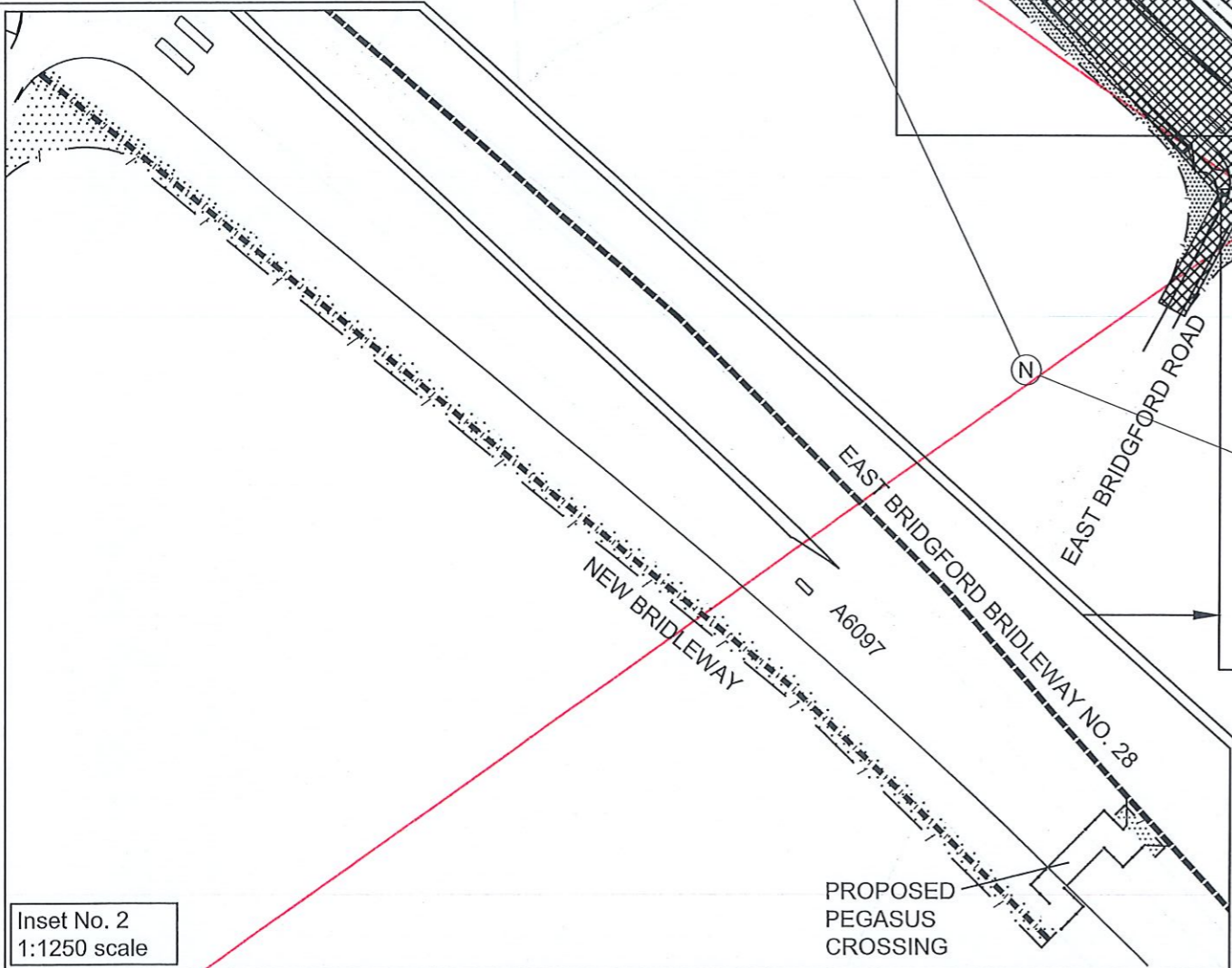
A6097

EAST BRIDGFORD
BRIDLEWAY NO. 28

KIRK HILL

DIVERTED
BRIDLEWAY
EAST BRIDGFORD
BRIDLEWAY NO. 28
KIRK HILL
A6097

This Site Plan 6 of 6 is replaced by the attached Site Plan 6 of 6 by modification by the Secretary of State for Transport upon confirmation of the Order by him.




Inset No. 2
1:1250 scale

PROPOSED
PEGASUS
CROSSING

THE COMMON SEAL of THE
NOTTINGHAMSHIRE COUNTY
COUNCIL

was hereunto affixed this 28th day of
September 2022 in the presence of: -

Affix Seal:



SEAL REGISTER NO: 49556

Sign:

Authorised Signatory

 Nottinghamshire
County Council

© Nottinghamshire County Council

This map is based upon Ordnance Survey material with the permission of Ordnance Survey on behalf of the Controller of Her Majesty's Stationary Office, © Crown copyright. Unauthorised reproduction infringes Crown copyright and may lead to prosecution or civil proceedings. Nottinghamshire County Council, License Number: 100019713, 2022

THE NOTTINGHAMSHIRE COUNTY COUNCIL
(A614/A6097 JUNCTIONS IMPROVEMENT SCHEME)
(SIDE ROADS) ORDER 2022

DRAWING REFERENCE:
SITE PLAN 6 OF 6

A6097/KIRK HILL JUNCTION IMPROVEMENTS
SCALE 1:2500 @ A3 UOS