



**Nottinghamshire  
County Council**

**TEMPORARY  
PATH CLOSURE**

**Title**

**Kirkby in Ashfield Footpath No. 54**









**Scale** Scale: 1:5,000

**Date** 08/05/2026

**Produced by** Victoria Smith

**DEFINITIVE MAP WORKING COPY**

Queries about path alignment should be made to the Definitive Map Team on 0115 9773708. Public Rights of Way

-  Footpath
-  Bridleway
-  Byway Open To All Traffic
-  Restricted Byway
-  PATH TO BE CLOSED
-  ALTERNATIVE PATH

© Crown Copyright and database rights Ordnance Survey 100019713 2026

