

WILDLIFE AND COUNTRYSIDE ACT 1981

THE NOTTINGHAMSHIRE (MANSFIELD DISTRICT) DEFINITIVE MAP AND STATEMENT

THE NOTTINGHAMSHIRE COUNTY COUNCIL  
(MANSFIELD FOOTPATH NO. 56 & FOOTPATH NO. 5) MODIFICATION ORDER 2026

This Order is made by the Nottinghamshire County Council under Section 53(2)(b) of the Wildlife & Countryside Act 1981 ("the Act") because it appears to that Authority that the Nottinghamshire Mansfield Area Definitive Map and Statement requires modification in consequence of the occurrence of an event specified in sections (53)(3)(b), (53)(3)(c)(i) and 53(3)(c)(iii) of the Act, namely;

(b) the expiration, in relation to any way in the area to which the Map relates, of any period such that the enjoyment by the public of the way during that period raises the presumption that the way has been dedicated as a public footpath.

(c) the discovery by the authority of evidence which (when considered with all other relevant evidence available to them) shows -

(i) that a right of way not which is not shown in the map and statement subsists or is reasonably alleged to subsist over land in the area to which the map relates, being a right of way such that the land over which the right subsists is a public path and,

(iii) other particulars contained in the map and statement require modification.

The Authority have consulted with every Local Authority whose area includes land to which the Order relates.

The Nottinghamshire County Council hereby order that:

1. For the purposes of this Order the relevant date is 1st December 2025.
2. The Nottinghamshire Mansfield Area Definitive Map and Statement shall be modified as described in Part I and Part II of the Schedule and shown on the Map attached to this Order.
3. This Order shall take effect on the date it is confirmed and may be cited as "The Nottinghamshire County Council (Mansfield Footpath No. 56 & Footpath No. 5) Modification Order 2026".


THE COMMON SEAL of THE )

NOTTINGHAMSHIRE COUNTY COUNCIL )

was hereunto affixed )

this 29<sup>th</sup> May 2026 )

in the presence of:-



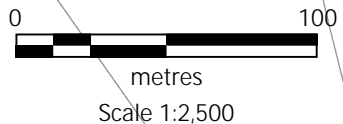
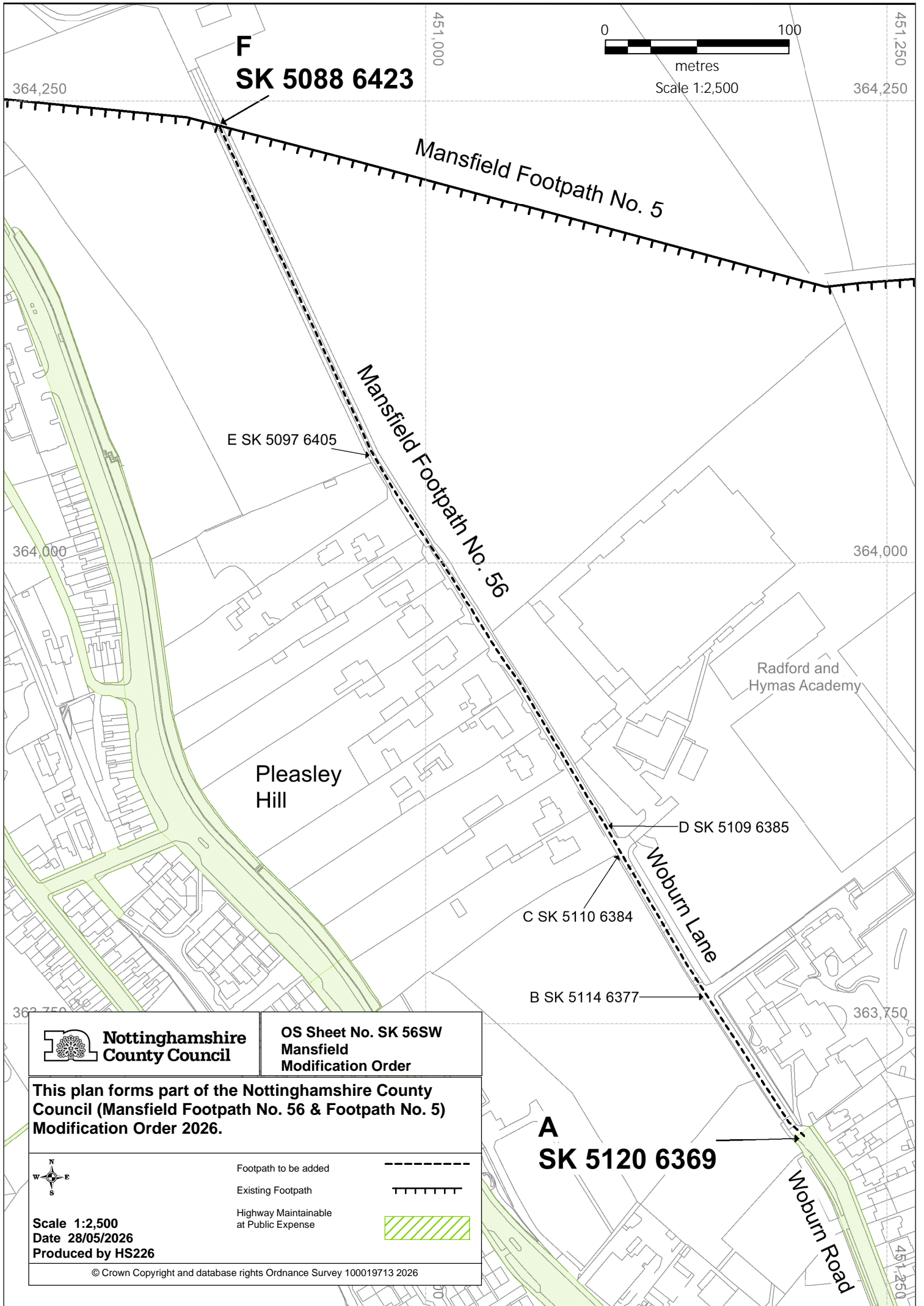
BONAMY BEWLEY  
SENIOR SOLICITOR

AUTHORISED SIGNATORY



SEAL REGISTER  
NO:

51966



**F**  
**SK 5088 6423**

E SK 5097 6405

D SK 5109 6385

C SK 5110 6384

B SK 5114 6377

**A**  
**SK 5120 6369**

Pleasley Hill

Radford and Hymas Academy



**Nottinghamshire  
County Council**

**OS Sheet No. SK 56SW  
Mansfield  
Modification Order**

**This plan forms part of the Nottinghamshire County Council (Mansfield Footpath No. 56 & Footpath No. 5) Modification Order 2026.**



- Footpath to be added
- Existing Footpath
- Highway Maintainable at Public Expense

**Scale 1:2,500  
Date 28/05/2026  
Produced by HS226**

© Crown Copyright and database rights Ordnance Survey 100019713 2026

THE NOTTINGHAMSHIRE COUNTY COUNCIL  
(MANSFIELD FOOTPATH NO. 56 & FOOTPATH NO. 5) MODIFICATION ORDER 2026

SCHEDULE

PART I

Modification of Definitive Map

Description of the Path or Way to be added

Mansfield Woodhouse Footpath No. 56

A footpath commencing from a point, SK 5120 6369 on Woburn Road, highway maintainable at public expense (Point A) proceeding in a generally north-north-westerly direction on a tarmac surface for approximately 634 metres along Woburn Lane to SK 5088 6423 (Point F). Having a width of 6.8 metres including tarmac footway between SK 5120 6369 (Point A) and SK 5114 6377 (Point B), continuing with a width of 7.4 metres including tarmac footway between SK 5114 6377 (Point B) and SK 5110 6384 (Point C), then continuing with a width of 5 metres between SK 5110 6384 (Point C) and SK 5109 6385 (Point D), then continuing with a width of 3.5 metres between SK 5109 6385 (Point D) and SK 5097 6405 (Point E), then continuing between hedges on a tarmac surface, with a width of 3.5 metres from SK 5097 6405 (Point E) to a point, SK 5088 6423 at the junction with Mansfield Footpath No. 5 (Point F).

THE NOTTINGHAMSHIRE COUNTY COUNCIL  
(MANSFIELD FOOTPATH NO. 56 & FOOTPATH NO. 5) MODIFICATION ORDER 2026

PART II

Modification of Definitive Statement

Description of the Path or Way to be added

**The Definitive Statement for Mansfield District shall be amended as follows**

A footpath commencing from a point, SK 5120 6369 on Woburn Road, proceeding in a generally north-north-westerly direction on a tarmac surface for approximately 634m along Woburn Lane to SK 5088 6423. Having a width of 6.8m including tarmac footway between SK 5120 6369 and SK 5114 6377, continuing with a width of 7.4m including tarmac footway between SK 5114 6377 and SK 5110 6384, then continuing with a width of 5m between SK 5110 6384 and SK 5109 6385, then continuing with a width of 3.5m between SK 5109 6385 and SK 5097 6405, then continuing between hedges on a tarmac surface, with a width of 3.5m from SK 5097 6405 to a point, SK 5088 6423 at the junction with Mansfield Footpath No. 5. Vehicular speed humps at SK 5119 6369, SK 5114 6377, SK 5112 6380 and SK 5111 6383.

Variation of particulars of existing path or way.

Mansfield Footpath No. 5 starting at the junction with Mansfield Woodhouse Footpath No. 9 at SK 5207 6385, proceeding in an approx. north-westerly direction to a junction with Mansfield Footpath No. 4 at SK 5155 6417 continuing in a north-north-westerly then westerly then north-westerly direction to a junction with Mansfield Footpath No. 56 at SK 5088 6423 then continuing in a north-westerly then south-westerly direction finishing at the A617 Chesterfield Road North at SK 5072 6425 with an approximate length of 1,543m.