


Bunny Footpath No.17




DEFINITIVE MAP WORKING COPY
Queries about path alignment should be made
to the Definitive Map Team on 0115 9773708.
Public Rights of Way


Scale Scale: 1:9,000

Date 24/11/2025


Produced by Neil Campbell




Footpath



Bridleway



PATH TO BE CLOSED



ALTERNATIVE PATH

© Crown Copyright and database rights Ordnance Survey 100019713 2025

