



**Nottinghamshire  
County Council**

# TEMPORARY PATH CLOSURE

**Lambley Footpath No.2**



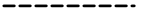
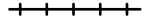




**Scale 1:12,500**

**Date 06/05/2026**

**Produced by Jennifer Thomas**

### DEFINITIVE MAP WORKING COPY

Queries about path alignment should be made to the Definitive Map Team on 0115 9773708. Public Rights of Way

-  Footpath
-  Bridleway
-  Byway Open To All Traffic
-  Restricted Byway
-  PATH TO BE CLOSED
-  ALTERNATIVE PATH

© Crown Copyright and database rights Ordnance Survey 100019713 2026

