



**Nottinghamshire
County Council**

TEMPORARY PATH CLOSURE

**Mansfield Footpath No.16 continuing as Sutton in
Ashfield Footpath No.73**



Scale 1:10,000







Date 04/06/2026

Produced by Mary Mills

© Crown Copyright and database rights Ordnance Survey 100019713 2026

DEFINITIVE MAP WORKING COPY

Queries about path alignment should be made to the Definitive Map Team on 0115 9773708. Public Rights of Way

-  Footpath
-  Bridleway
-  Byway Open To All Traffic
-  Restricted Byway
-  PATH TO BE CLOSED
-  ALTERNATIVE PATH

