



**Nottinghamshire
County Council**

Cropwell Bishop CA17 Plan



Scale 1:5,000





Date 30/10/2023

Produced by Mary Mills

DEFINITIVE MAP WORKING COPY

Queries about path alignment should be made to the Definitive Map Team on 0115 9773708.

Public Rights of Way:

-  Footpath
-  Bridleway
-  Byway Open to All Traffic
-  Restricted Byway

© Crown Copyright and database rights Ordnance Survey 100019713 2023

