

PUBLIC PATH EXTINGUISHMENT ORDER

HIGHWAYS ACT 1980

THE NOTTINGHAMSHIRE COUNTY COUNCIL  
(ELSTON FOOTPATH NO.15)  
EXTINGUISHMENT ORDER 2024


This Order is made by the Nottinghamshire County Council ("the Authority") under Section 118 of the Highways Act 1980 ("the 1980 Act") because it appears to the Authority that the public footpath described in Paragraph 1 below is not needed for public use.

The Newark and Sherwood District Council has been consulted as required by Section 120(2) of the 1980 Act.

BY THIS ORDER:

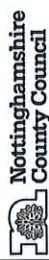
1. The public right of way over the land situated at Elston shown by a continuous bold line on the Map attached to this Order and described in the Schedule to this Order shall be extinguished after 7 days from the date of confirmation of this Order.

THE COMMON SEAL of THE )  
 )  
NOTTINGHAMSHIRE COUNTY COUNCIL )  
 )  
was hereunto affixed )  
 )  
this 19th day of January 2024 )  
 )  
in the presence of:- )

  
AUTHORISED SIGNATORY

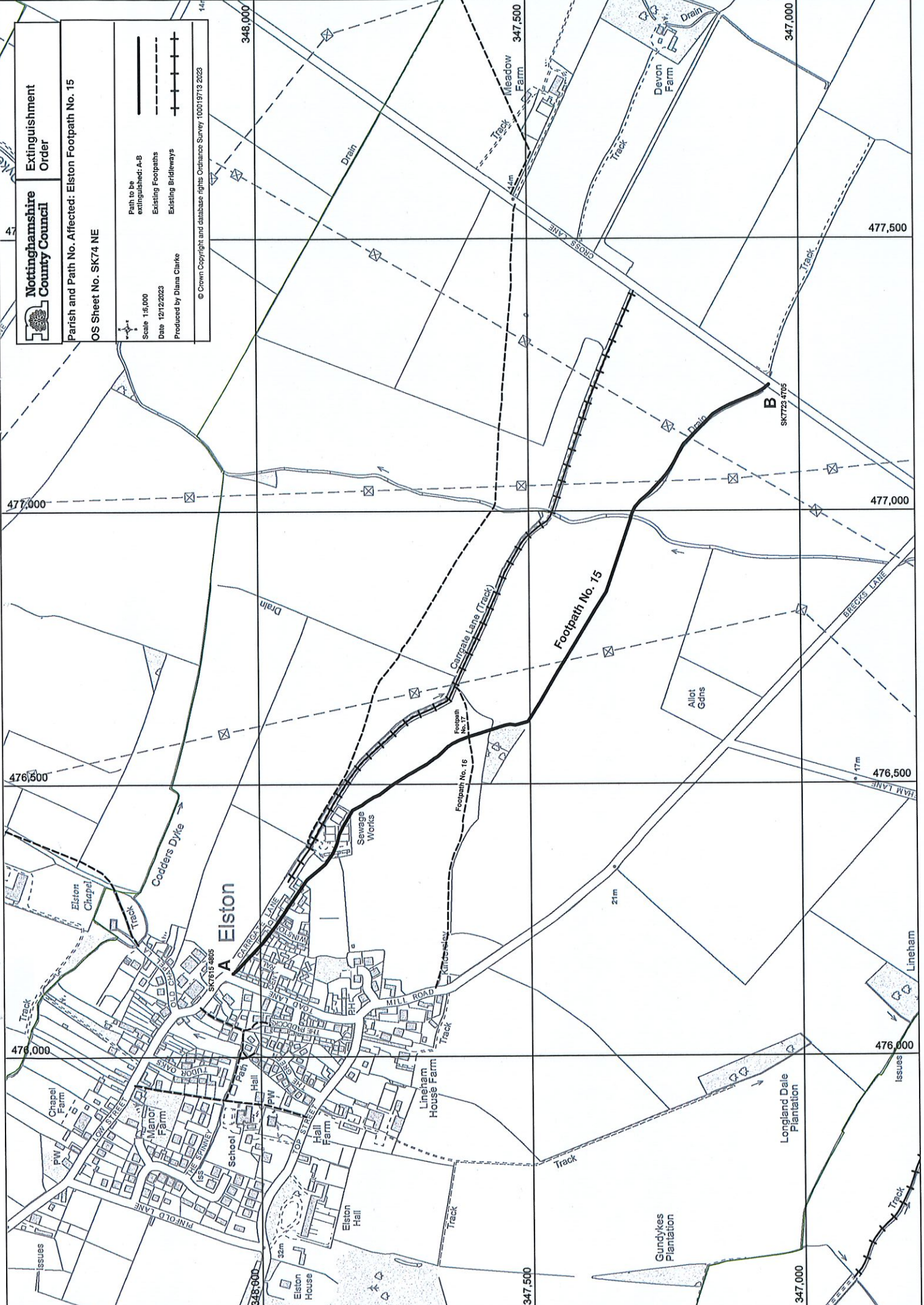


SEAL REGISTER  
NO: 50500


**Nottinghamshire County Council**  
**Extinguishment Order**  
 Parish and Path No. Affected: Elston Footpath No. 15  
 OS Sheet No. SK74 NE

Scale 1:5,000  
 Date 12/12/2023  
 Produced by Diana Clarke  
 Path to be extinguished: A-B  
 Existing Footpaths  
 Existing Bridleways

© Crown Copyright and database rights Ordnance Survey 100019713 2023



## SCHEDULE

### Description of Public Right of Way Extinguished

The whole width of the footpath commencing from point A, (SK7615 4805), at the junction of Carrgate Lane and Toad Lane and proceeding for a distance of 1520 metres in a generally south easterly direction through a housing development then a sewage farm then across fields to point B, (SK7723 4705), at the junction with Cross Lane.