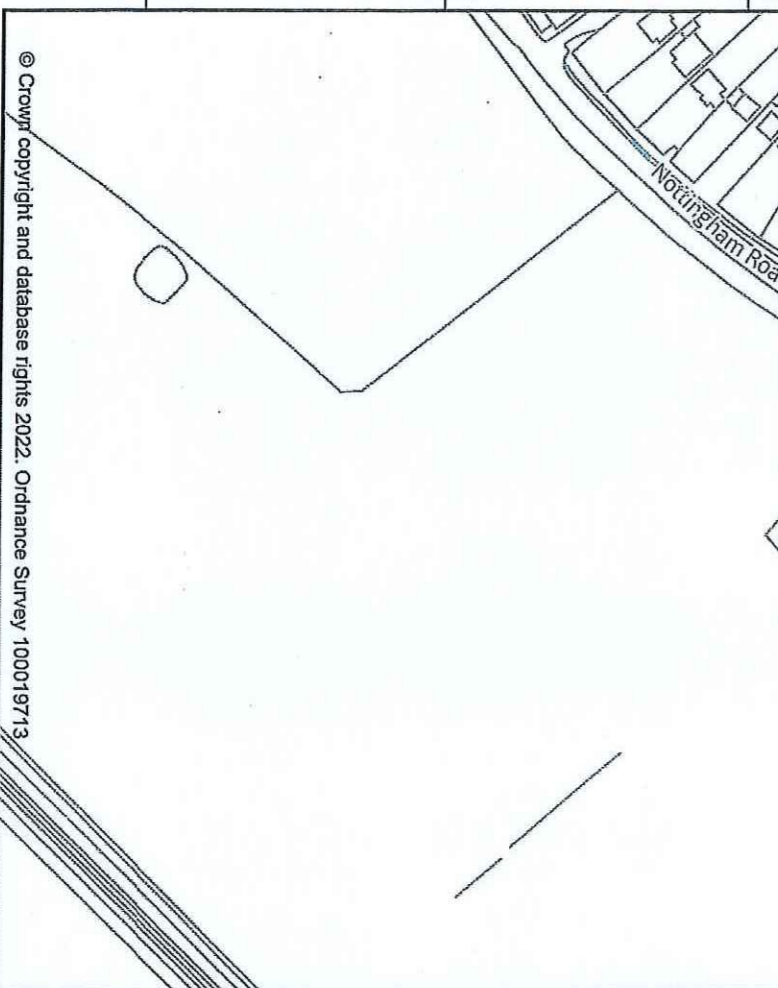
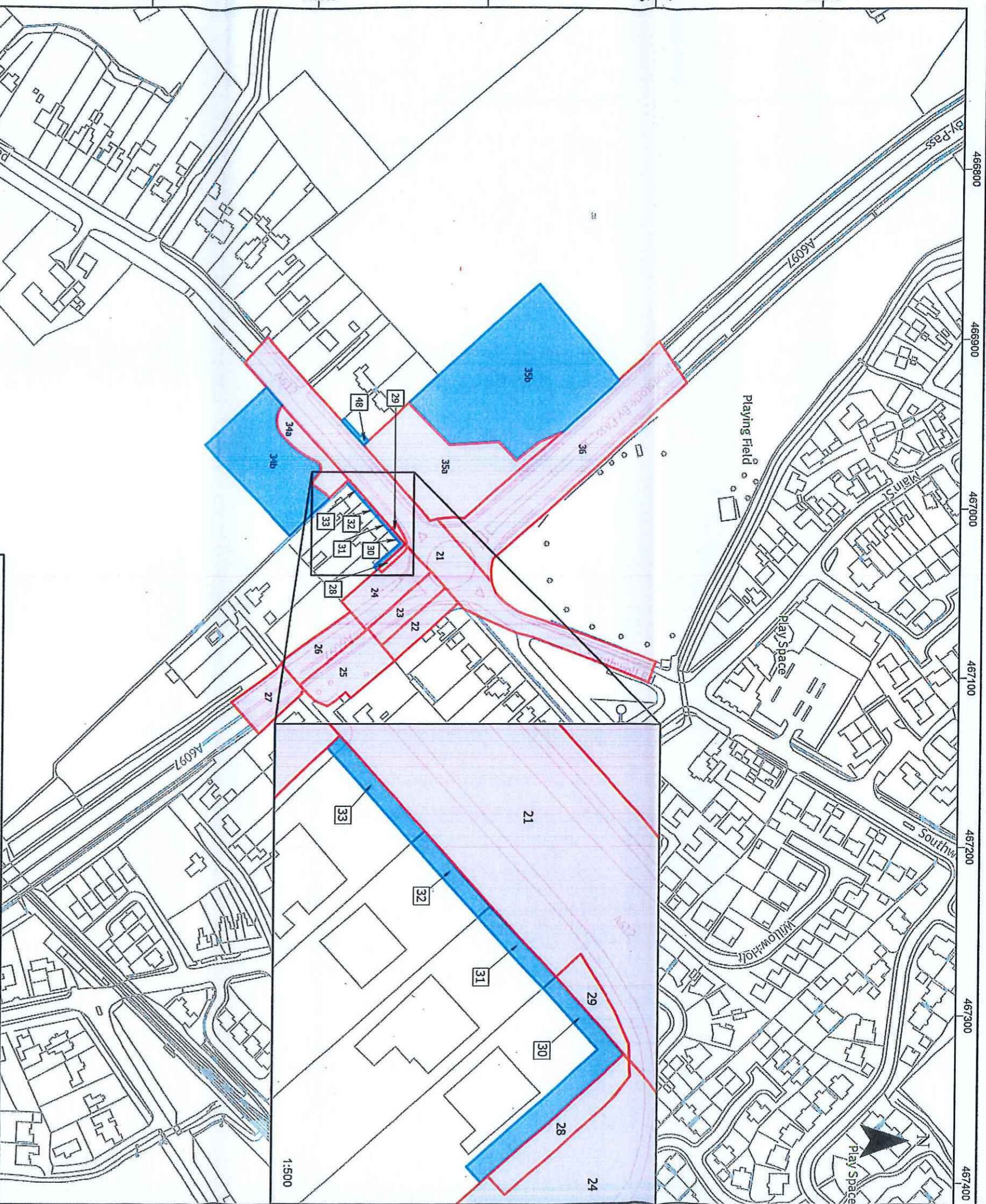


# Map Referred to in the Nottinghamshire County Council (A614 / A6097 Junctions Improvement Scheme) Compulsory Purchase Order 2022






**THE COMMON SEAL of THE NOTTINGHAMSHIRE COUNTY COUNCIL**  
 was hereunto affixed this 24<sup>th</sup> day of September in 2022 the presence of:-

**Affix Seal:**  
 SEAL REGISTER NO: 49557

**SEAL REGISTER NO:** 49557

Sign:   
 Authorised Signatory

|  |  |  |  |
|--|--|--|--|
| Client<br>Nottinghamshire County Council   |  | LEGEND<br> Land to be acquired<br> Rights to be acquired |  |
| Project<br>A614 / A6097 Junction Improvement Scheme                                |  | Scale<br>0 25 50 100 Metres  |  |
| Project Number<br>533826   |  | Title Plan<br>Compulsory Purchase Order<br>Lowdham   |  |
|  |  | <b>BK</b><br>Produced by:<br>Bruton Knowles<br>Unit 2, Suite 2A,<br>East Dingleton Business Park,<br>Selsdon Road,<br>Nottingham,<br>Nottinghamshire,<br>NG3 8PQ   |  |
| MAP CENTRE: 467059E 345968N<br>SCALE: 1:2,500<br>DRAWN: HH<br>VERSION: 1           |  | Delivered to:<br>Nottinghamshire County Council<br>Front Bridge House<br>Nottingham<br>NG2 8SQ<br>PAPER SIZE: A3<br>CHECKED: MB<br>DATE: 26/09/2022  |  |

© Crown copyright and database rights 2022. Ordnance Survey 100019713