

PUBLIC PATH DIVERSION ORDER

HIGHWAYS ACT 1980

THE NOTTINGHAMSHIRE COUNTY COUNCIL
(LINDHURST BRIDLEWAY NO.2) DIVERSION ORDER 2026


This Order is made by the Nottinghamshire County Council ("the Authority") under Section 119 of the Highways Act 1980 ("the 1980 Act") because it appears to the Authority that in the interests of the public it is expedient that the line of the path should be diverted.

The Newark and Sherwood District Council has been consulted as required by Section 120(2) of the 1980 Act.

BY THIS ORDER:

1. The public right of way over the land situate at Lindhurst and shown by a bold continuous line on the map contained in this Order and described in Part 1 of the Schedule to this Order shall be stopped up after 7 days from the date of confirmation of this Order.
2. There shall at the end of 7 days from the date of confirmation of this Order be a public bridleway over the land situate at Lindhurst described in Part 2 of the Schedule and shown by a bold broken line on the map contained in this Order.

THE COMMON SEAL of THE)
)
NOTTINGHAMSHIRE COUNTY COUNCIL)
)
was hereunto affixed this 11th February 2026))
)
in the presence of:-)


AUTHORISED SIGNATORY
CHARLES MASON, SENIOR SOLICITOR

SEAL REGISTER
NO: 51747





**Nottinghamshire
County Council**

Diversion Order

Parish and Path No. Affected: Lindhurst Bridleway No.2

OS Sheet No. SK 55NE



Scale 1:2,500

Date 09/02/2026

Produced by Sue Jarczewski

Path to be created

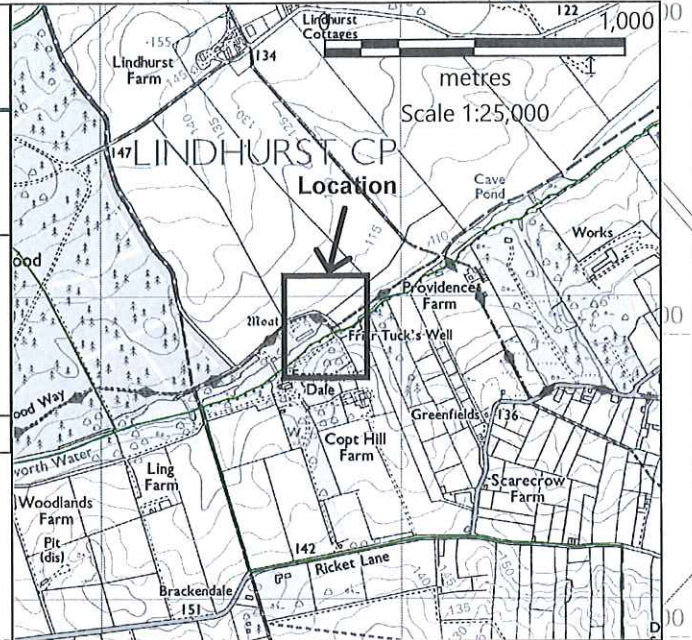

Path to be extinguished or stopped up

Footpath

Bridleway

Restricted Byway

© Crown Copyright and database rights Ordnance Survey 100019713 2026



Lindhurst Parish

SK 5683 5693

SK 5673 5692

Bridleway No.2

Bridleway No.2

Parish boundary

Blidworth Parish

Fountain Dale

The Coach House

Copt Hill Farm

Copt Hill

357,100

357,000

356,900

356,800

356,700

456,500

456,600

456,700

456,800

456,900

357,100

357,000

356,900

356,800

356,700

THE NOTTINGHAMSHIRE COUNTY COUNCIL
(LINDHURST BRIDLEWAY NO.2) DIVERSION ORDER 2026

SCHEDULE

PART 1

Description of Site of Existing Path or Way

The whole width of that part of Lindhurst Bridleway No.2 commencing from a point SK 5673 5692 (marked A on the order plan) and proceeding for a distance of approximately 114 metres in a south-easterly and then north-easterly direction to a point SK 5683 5693 (marked B on the order plan).

PART 2

Description of Site of New Path or Way

Commencing from a point SK 5673 5692 at the junction with the south-western remainder of Lindhurst Bridleway No.2, (marked A on the order plan), and proceeding for a distance of approximately 112 metres in a north-easterly then east-south-easterly direction on a grass and earth surface to a point, SK 5683 5693, (marked B on the order plan), the junction with the north-eastern remainder of Lindhurst Bridleway No.2, and with a width of 4 metres.

THE NOTTINGHAMSHIRE COUNTY COUNCIL
(LINDHURST BRIDLEWAY NO.2) DIVERSION ORDER 2026

In accordance with Schedule 6 to the Highways Act 1980, as amended, the Nottinghamshire County Council hereby confirm this Order this 6th Day of May 2026

IN WITNESS whereof the COMMON)
)
SEAL of THE NOTTINGHAMSHIRE)
)
COUNTY COUNCIL was hereunto)
)
affixed in the presence of:-)

SEAL REGISTER
NO: 51932



A handwritten signature in black ink, appearing to be "C. Mason".

AUTHORISED SIGNATORY

CHARLES MASON, SENIOR SOLICITOR