

RAIL CROSSING EXTINGUISHMENT ORDER

HIGHWAYS ACT 1980, SECTION 118A

THE NOTTINGHAMSHIRE COUNTY COUNCIL

(CHESTNUT GROVE LEVEL CROSSING BURTON JOYCE FOOTPATH
NO.6) EXTINGUISHMENT ORDER 2026

This Order is made by the Nottinghamshire County Council ("the Authority") under Section 118A of the Highways Act 1980 ("the 1980 Act").

The footpath in the Authority's area described below crosses a railway otherwise than by a tunnel or bridge.

It appears to the Authority that it is expedient in the interests of the safety of members of the public using, or likely to use, the said footpath that it should be stopped up.

The Gedling Borough Council has been consulted as required by Section 120(2) of the 1980 Act.

The authority has required the operator of the railway to enter into an agreement with it to erect and maintain barriers and signs at the crossing site.

THIS ORDER EXTINGUISHES the public right of way over the land situate at Chestnut Grove, Burton Joyce shown by a continuous bold line on the map attached to this order and described in the Schedule after 14 days from the date of confirmation of this order.

THE COMMON SEAL of THE)
)
NOTTINGHAMSHIRE COUNTY COUNCIL)

was hereunto affixed)

this 8th May 2026)

in the presence of:-)








SEAL REGISTER
NO: 51938

AUTHORISED

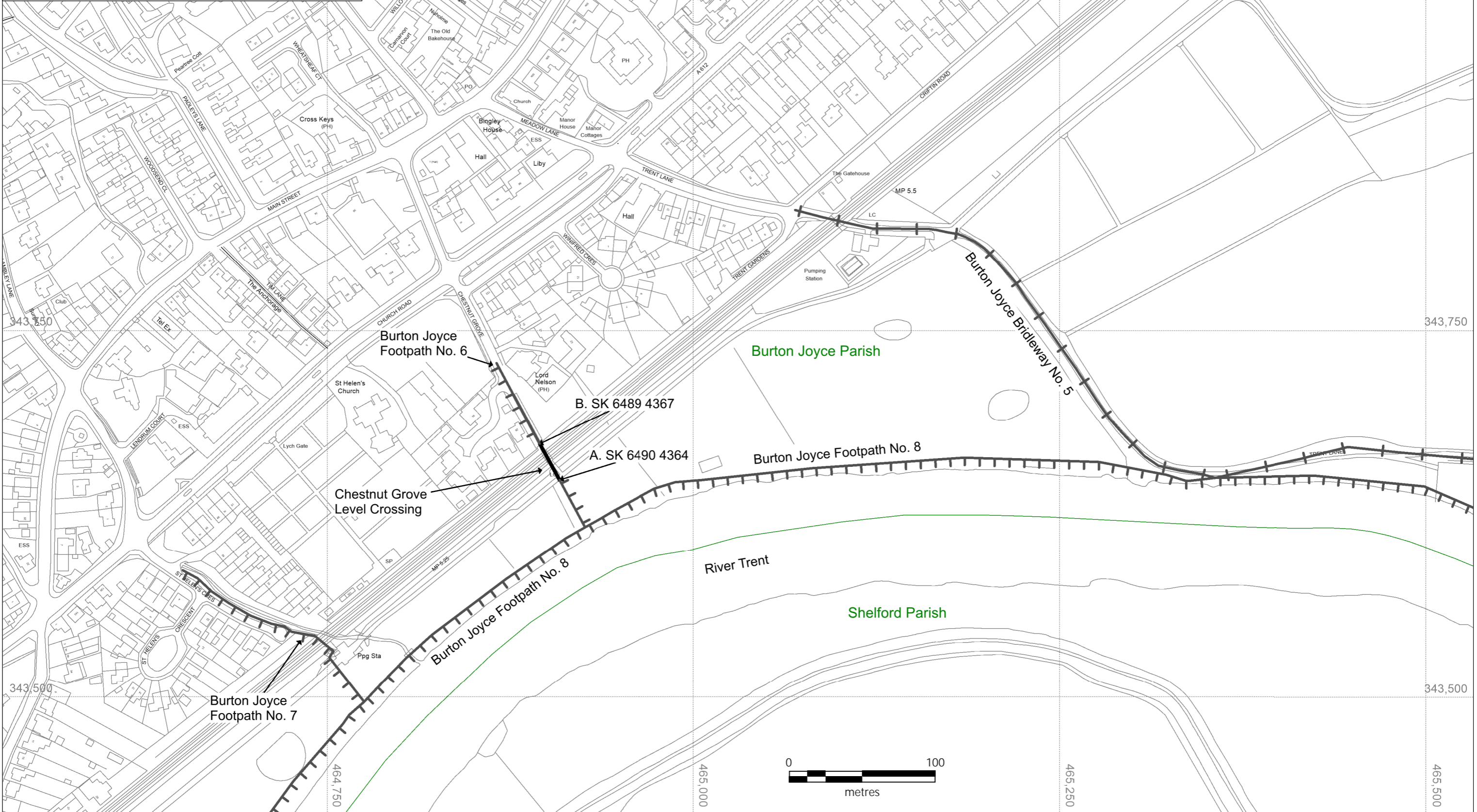
SIGNATORY

Parish and Path No. Affected: **Burton Joyce Footpath No. 6**
Chestnut Grove Level Crossing
OS Sheet No. **SK 64** Postcode **NG14 5DN**

 Scale **1:2,500 @A3**
Date **08/05/2026**
Produced by the **Countryside Access Team**

Path to be extinguished or stopped up 
Existing Public Footpath 
Existing Public Bridleway 
Parish Boundary 

© Crown Copyright and database rights Ordnance Survey 100019713 2026



RAIL CROSSING EXTINGUISHMENT ORDER

HIGHWAYS ACT 1980, SECTION 118A

THE NOTTINGHAMSHIRE COUNTY COUNCIL

(CHESTNUT GROVE LEVEL CROSSING BURTON JOYCE FOOTPATH
NO.6) EXTINGUISHMENT ORDER 2026

SCHEDULE

Description of Public Right of Way Extinguished

The whole width of a section of Burton Joyce Footpath No. 6 commencing from a point SK 6490 4364 south of Chestnut Grove (Point A on the order map) proceeding in a north north westerly direction for a distance of approximately 28 metres across the railway to a point, SK 6489 4367 (Point B) as shown on the order map.