



**Nottinghamshire  
County Council**

# TEMPORARY PATH CLOSURE

## Title

West Bridgford FP4



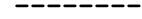




Scale 1:5,000

Date 04/08/2023

Produced by Stephen Tipping

### DEFINITIVE MAP WORKING COPY

Queries about path alignment should be made to the Definitive Map Team on 0115 9773708. Public Rights of Way

-  Footpath
-  Bridleway
-  Byway Open To All Traffic
-  Restricted Byway
-  PATH TO BE CLOSED

© Crown Copyright and database rights Ordnance Survey 100019713 2023

23

4

4

4

3

22

5

