

APPLICATION FOR A MODIFICATION ORDER

Wildlife and Countryside Act 1981 Nottinghamshire Definitive Map and Statement

To Nottinghamshire County Council, County Hall, West Bridgford Nottingham, NG2 7QP

I Stephen Parkhouse of Sorrento, Squires Lane, Kings Clipstone, Mansfield, NG21 9BP
(on behalf of Notts Ramblers)

hereby apply for an order under Section 53(2) of the Wildlife and Countryside Act 1981 modifying the Nottinghamshire Definitive Map and Statement for District of Newark & Sherwood

- Adding a bridleway in the Parishes of Edwinstowe and Kings Clipstone from point **A** on Edwinstowe BW12 to point **B** on Edwinstowe BW12

As shown on the map


Submission supporting this application will be sent as digital files which includes the evidence listed below

List of Evidence

34 User Evidence Statements


5 photos of route A-B (labelled AB1 to AB5)

Signed



date 15th May 2023

1



**Nottinghamshire
County Council**

**Definitive Map Modification Order Application Plan.
Archway Wood, Edwinstowe, Nottinghamshire.**

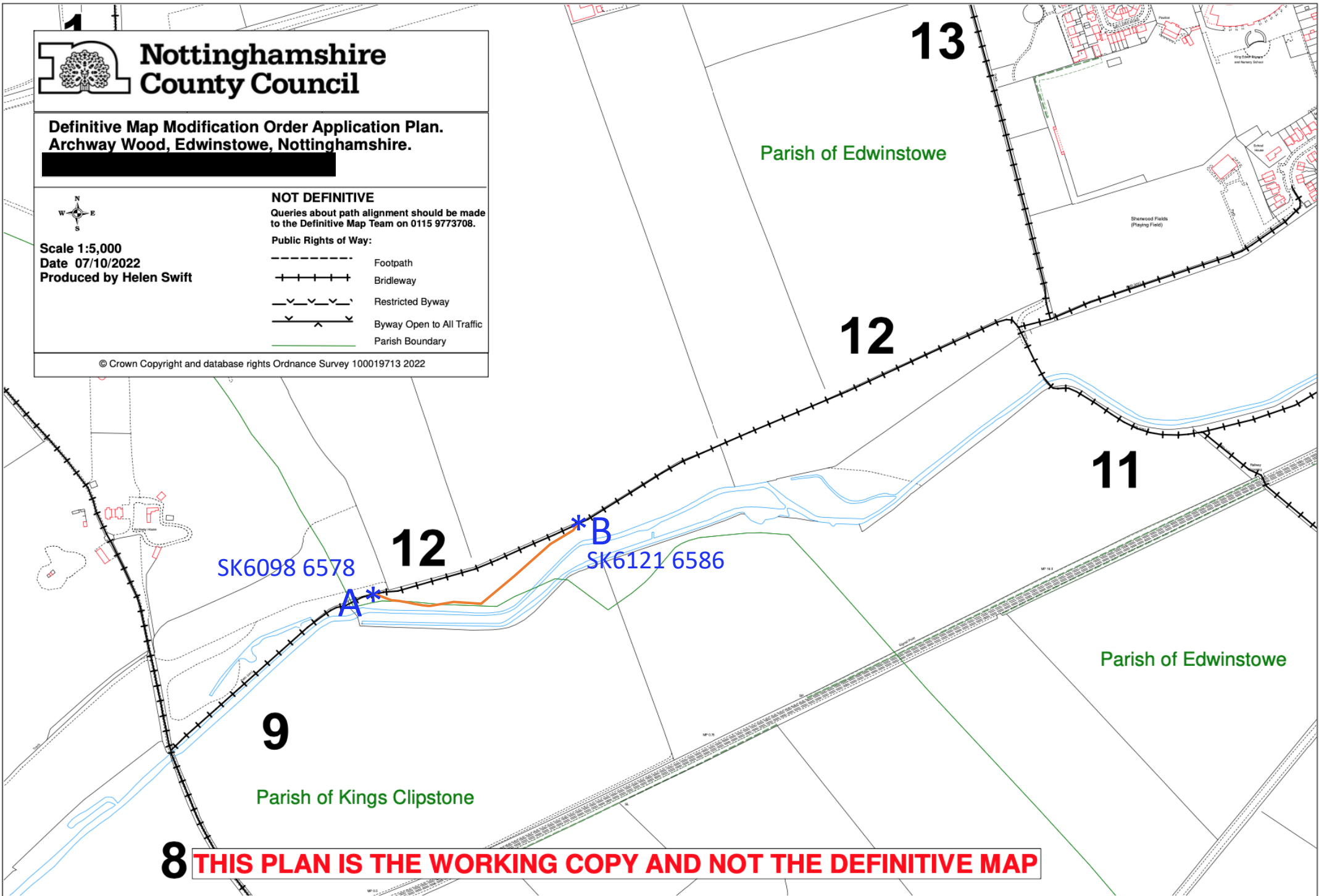
**Scale 1:5,000
Date 07/10/2022
Produced by Helen Swift**

NOT DEFINITIVE
Queries about path alignment should be made to the Definitive Map Team on 0115 9773708.

Public Rights of Way:

- Footpath
- +--+ Bridleway
- v-v-v Restricted Byway
- v-^v- Byway Open to All Traffic
- Parish Boundary

© Crown Copyright and database rights Ordnance Survey 100019713 2022



8 THIS PLAN IS THE WORKING COPY AND NOT THE DEFINITIVE MAP