



APPLICATION FOR A MODIFICATION ORDER

WILDLIFE AND COUNTRYSIDE ACT 1981 NOTTINGHAMSHIRE DEFINITIVE MAP AND STATEMENT

To: COUNTRYSIDE ACCESS TEAM (TBH)
NOTTINGHAMSHIRE COUNTY COUNCIL
COUNTY HALL
WEST BRIDGFORD
NOTTINGHAMSHIRE NG2 7QP

I/We, Michelle and William Walker
of Bella Vista, Woburn Lane, Pleasley Hill, Mansfield, NG19 7RT. hereby apply for
an order under Section 53(2) of the Wildlife and Countryside Act 1981 modifying the Nottinghamshire
Definitive Map and Statement for the District of Mansfield by

- *1. deleting the route known as n/a and running from
to
- *2. Adding the (footpath) (~~bridleway~~) (~~restricted byway~~) (~~byway open to all traffic~~) situated in the
Parish/Town of PLEASLEY HILL, MANSFIELD and running from
WOBURN ROAD, PLEASLEY HILL to
MANSFIELD FOOTPATH no 5.
- *3. (upgrading) (downgrading) to a (footpath) (bridleway) (~~restricted byway~~) (~~byway open to all
traffic~~) the route known as n/a
and running from n/a
to
- *4. (varying) (adding to) the particulars relating to the route known as _____
and running from _____
to _____
by n/a

and shown on the map accompanying this application.

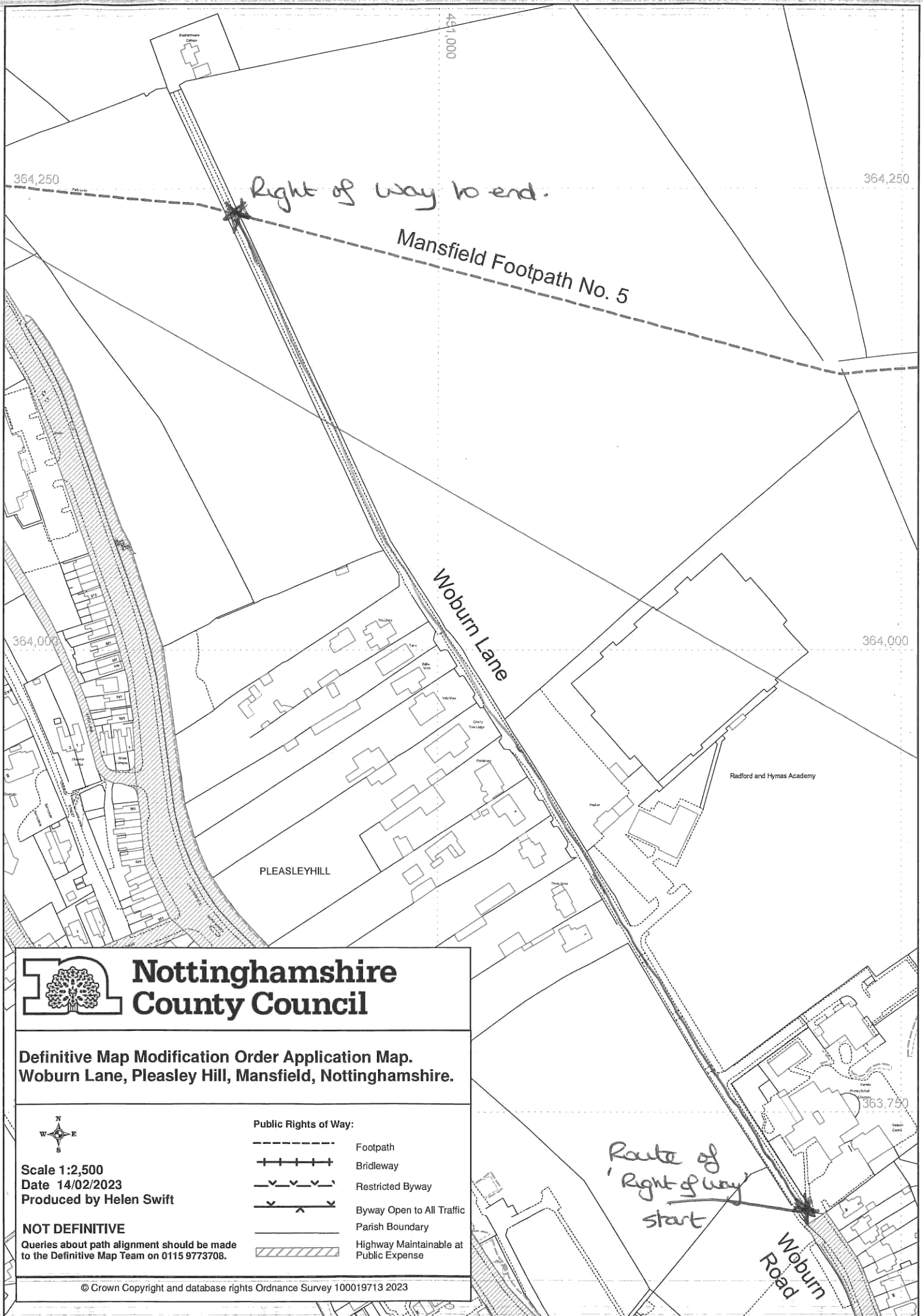
* Please complete the appropriate section.

I/We attach copies and list below the following documentary evidence (including statements of witness(es)) in support of this application, and acknowledge that the information submitted will be made publicly available.

DOCUMENTS

30. user evidence statements

Dated 11th. May 2023 Signed _____



Right of way to end.

Mansfield Footpath No. 5

Woburn Lane

PLEASLEYHILL

Radford and Hymas Academy

Route of 'Right of Way' start

Woburn Road









Nottinghamshire County Council

Definitive Map Modification Order Application Map.
Woburn Lane, Pleasley Hill, Mansfield, Nottinghamshire.



Scale 1:2,500
 Date 14/02/2023
 Produced by Helen Swift

NOT DEFINITIVE
 Queries about path alignment should be made to the Definitive Map Team on 0115 9773708.

- Public Rights of Way:**
-  Footpath
 -  Bridleway
 -  Restricted Byway
 -  Byway Open to All Traffic
 -  Parish Boundary
 -  Highway Maintainable at Public Expense