



**Nottinghamshire
County Council**

Cotham Footpath No.7

TEMPORARY PATH CLOSURE

 **PATH TO BE CLOSED**



Scale 1:10,000
Date 28/02/2023
Produced by:mm403





1/2 Crown Copyright and
database rights 2019

Ordnance Survey 100019713

DEFINITIVE MAP WORKING COPY

Queries about path alignment should be made
to the Definitive Map Team on 0115 9773708.

Public Rights of Way:

-  Footpath
-  Bridleway
-  Byway Open to All Traffic
-  Restricted Byway

