






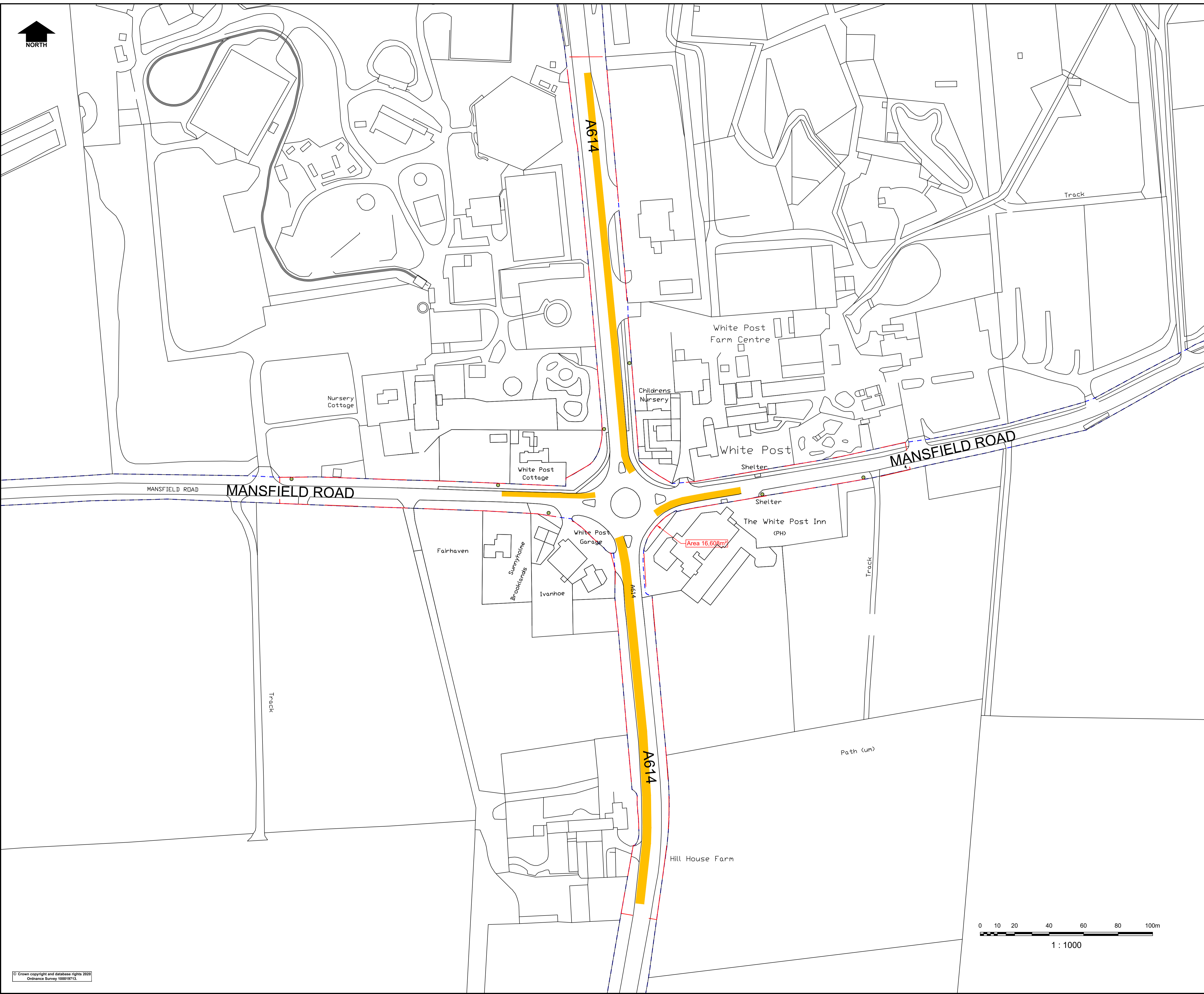


**NOTES**

1. This drawing is to be read in conjunction with all other relevant drawings, details and specifications.
2. Do not scale from this drawing.
3. All measurements are given in metres unless otherwise stated.

**KEY**

-  High Friction Surfacing
-  Red line planning boundary
-  Existing highway boundary
-  Proposed lighting columns
-  Proposed traffic signs



23/11/21

16/11/21

Rev.	Description	Drawn	Ch'kd	Auth	Date
------	-------------	-------	-------	------	------

Project					
<b>A614/A6097 CORRIDOR IMPROVEMENTS WHITE POST ROUNDABOUT</b>					

Status	Project No.				
PLANNING	HW 20949				

<b>RED LINE PLANNING BOUNDARY FOR PLANNING</b>					
--	--	--	--	--	--

Scale <b>1:1000 @A1</b>	Drawn	JD	Date	17/12/20
	Ch'kd	JJP	Date	17/12/20
	Auth	JJP	Traced	JD

Drawing No.	20949/LLO/WP004/00001	Rev.	P02
-------------	-----------------------	------	-----

