



Nottinghamshire County Council

Beeston Footpath No.63

TEMPORARY PATH CLOSURE

 **PATH TO BE CLOSED**







Scale 1:10,000
Date 03/01/2023
Produced by:mm403

1/2 Crown Copyright and database rights 2019
Ordnance Survey 100019713

DEFINITIVE MAP WORKING COPY
Queries about path alignment should be made to the Definitive Map Team on 0115 9773708.

Public Rights of Way:

-  Footpath
-  Bridleway
-  Byway Open to All Traffic
-  Restricted Byway

