



**Nottinghamshire  
County Council**

**East Bridgford Bridleway 35 and Footpaths 13 and 14**

 **PATHS CLOSED**



Scale 1:10,000

Date 07/11/2022





Produced by:mm403

1/2 Crown Copyright and  
database rights 2019

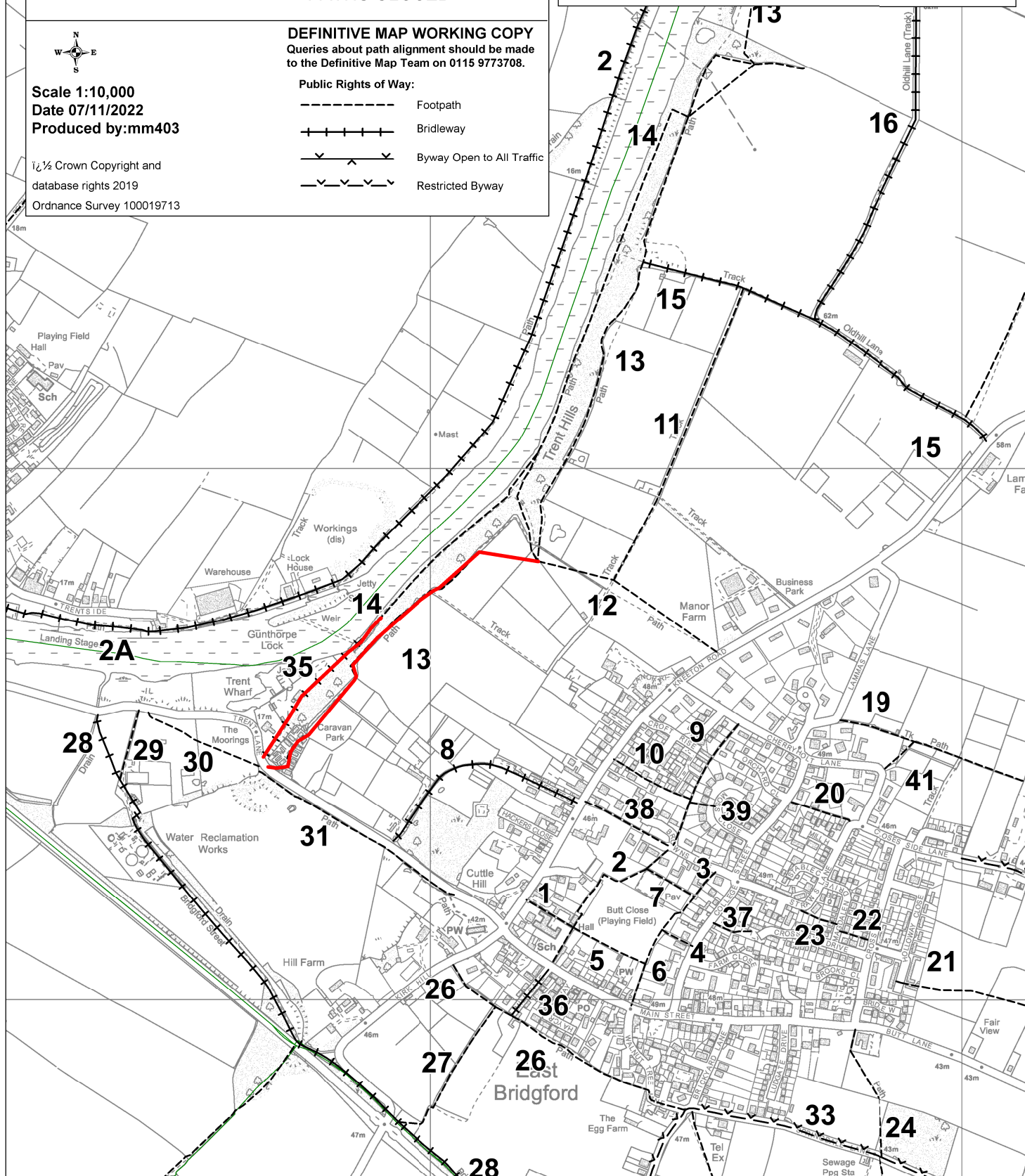
Ordnance Survey 100019713

**DEFINITIVE MAP WORKING COPY**  
Queries about path alignment should be made  
to the Definitive Map Team on 0115 9773708.

Public Rights of Way:

-  Footpath
-  Bridleway
-  Byway Open to All Traffic
-  Restricted Byway

# TEMPORARY PATH CLOSURE



**ALL OF THE PATHS SHOWN RED ARE CLOSED TO PROTECT  
PUBLIC SAFETY DUE TO UNSTABLE GROUND AND LANDSLIPS**