


A614 OLD RUFFORD ROAD

THE COMMON SEAL of THE NOTTINGHAMSHIRE COUNTY COUNCIL

was hereunto affixed this 20<sup>th</sup> day of September 2022 in the presence of: -

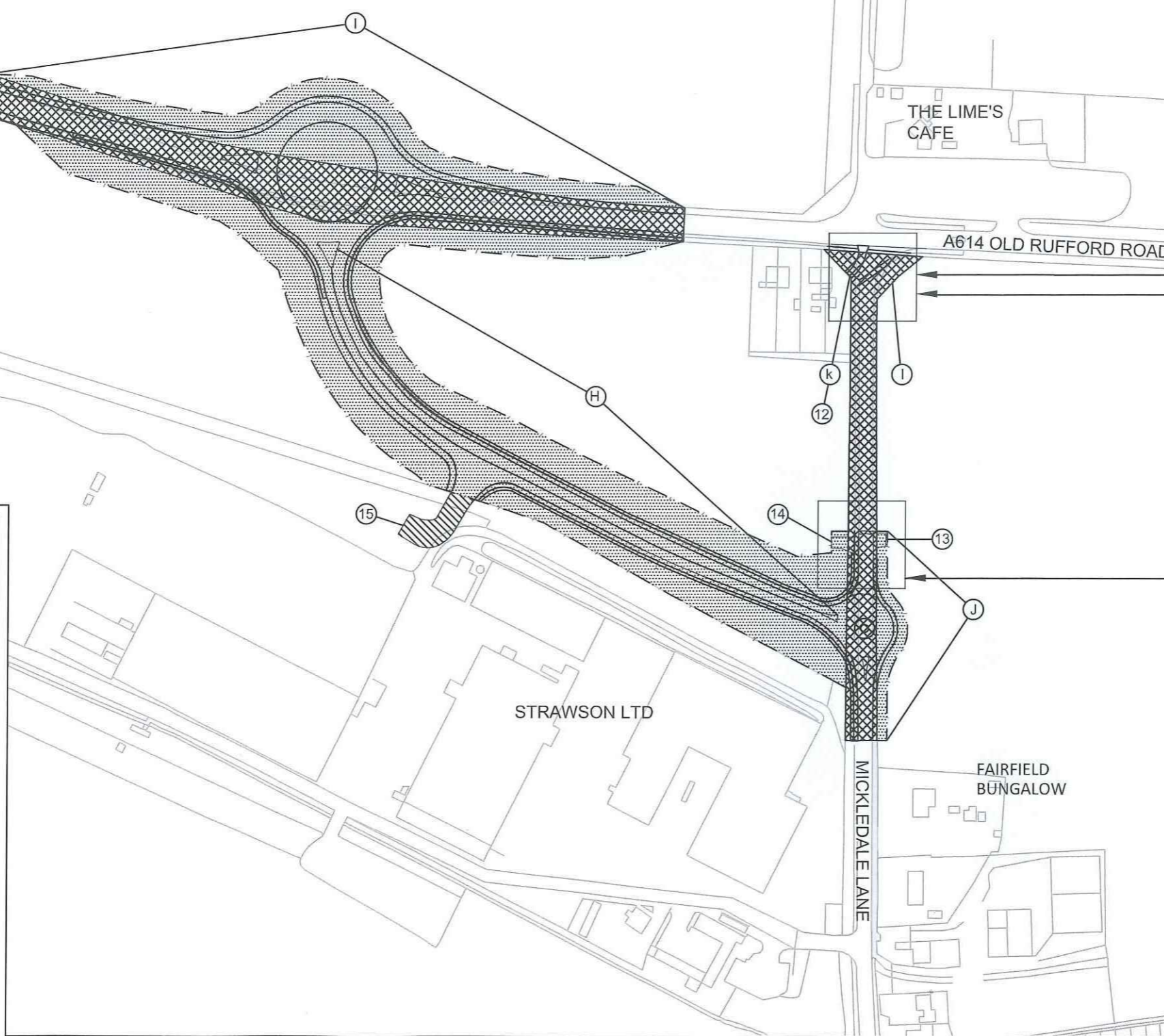
Affix Seal:



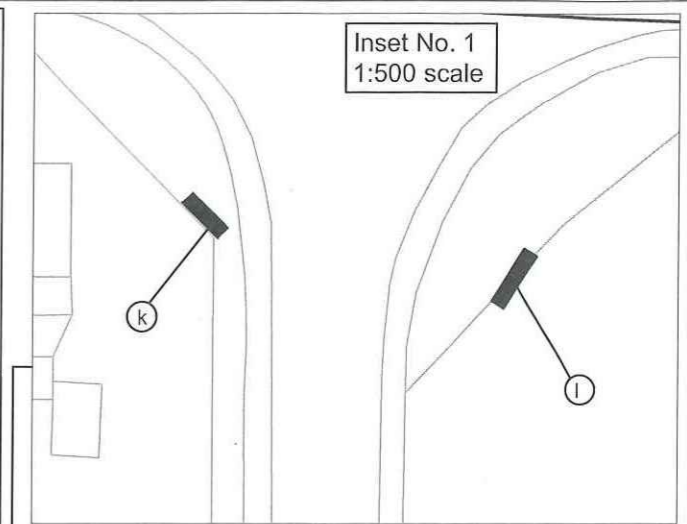
SEAL REGISTER NO: 49556

Sign:

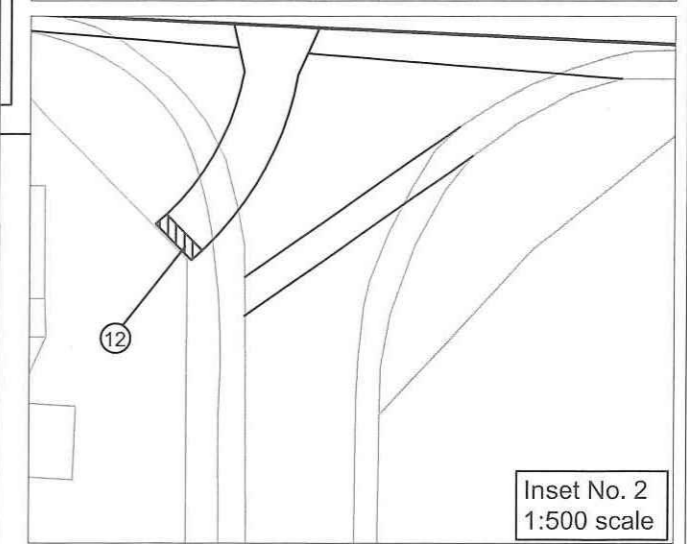
Authorised Signatory



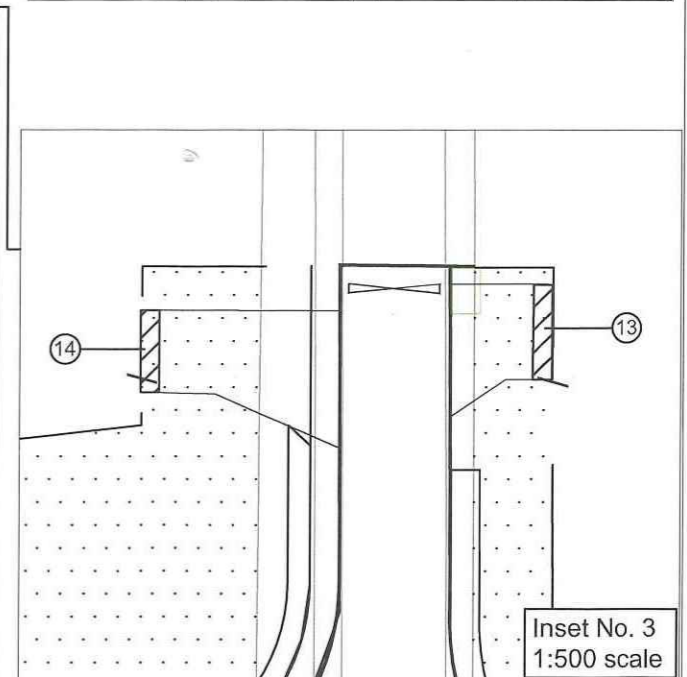
Inset No. 1  
1:500 scale



Inset No. 2  
1:500 scale



Inset No. 3  
1:500 scale



Nottinghamshire County Council

This map is based upon Ordnance Survey material with the permission of Ordnance Survey on behalf of the Controller of Her Majesty's Stationary Office, © Crown copyright. Unauthorised reproduction infringes Crown copyright and may lead to prosecution or civil proceedings. Nottinghamshire County Council, License Number: 100019713, 2022

THE NOTTINGHAMSHIRE COUNTY COUNCIL  
(A614/A6097 JUNCTIONS IMPROVEMENT SCHEME)  
(SIDE ROADS) ORDER 2022

DRAWING REFERENCE:  
SITE PLAN 2 OF 6

A614/MICKLEDALE LANE JUNCTION IMPROVEMENTS  
SCALE 1:2500 @ A3 UOS

© Nottinghamshire County Council