



**Nottinghamshire
County Council**

TEMPORARY PATH CLOSURE

**Kneesall Footpath No.3 and Eakring Footpath No.12
(Bridge closed on parish boundary)**




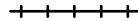




Scale 1:12,000

Date 05/12/2023

Produced by Mary Mills

DEFINITIVE MAP WORKING COPY

Queries about path alignment should be made to the Definitive Map Team on 0115 9773708. Public Rights of Way

-  Footpath
-  Bridleway
-  Byway Open To All Traffic
-  Restricted Byway
-  PATH TO BE CLOSED
-  ALTERNATIVE PATH

© Crown Copyright and database rights Ordnance Survey 100019713 2023

