



**FORM CA17: NOTICE OF LANDOWNER DEPOSITS UNDER SECTION 31(6) OF
THE HIGHWAYS ACT 1980**

Nottinghamshire County Council

An application to deposit a map and statement under section 31(6) of the Highways Act 1980 has been made in relation to the land described below and shown edged in red on the accompanying map.

PLEASE NOTE:

This deposit may affect rights over the land described below. Deposits made under section 31(6) of the Highways Act 1980 may prevent deemed dedication of public rights of way over such land under section 31(1) of that Act. For further information, please see guidance at; www.gov.uk.

Description of the land(s):

Land at Hawthorne School, Bestwood

Name of the Parish in which the land(s) is situated: Bestwood

The deposit was submitted by Matthew Neal on behalf of Nottinghamshire County Council

The authority maintains a register of maps, statements and declarations deposited under section 31A of the Highways Act 1980 and section 15B of the Commons Act 2006. This Landowner Declaration Register can be accessed online at: <http://www.nottinghamshire.gov.uk> or can be inspected free of charge by appointment at the Countryside Access Team, Nottinghamshire County Council, County Hall, West Bridgford, Nottingham. For further information please Contact Mary Mills Telephone 0115 977 5680 (Office opening hours: Mon. to Fri. 9:00am to 4:30pm).

Signed on behalf of Nottinghamshire County Council

Gary Wood: Group Manager, Highways and Transport


Date: 07/01/2022


This deposit dedicates new public footpaths as shown on the accompanying plan

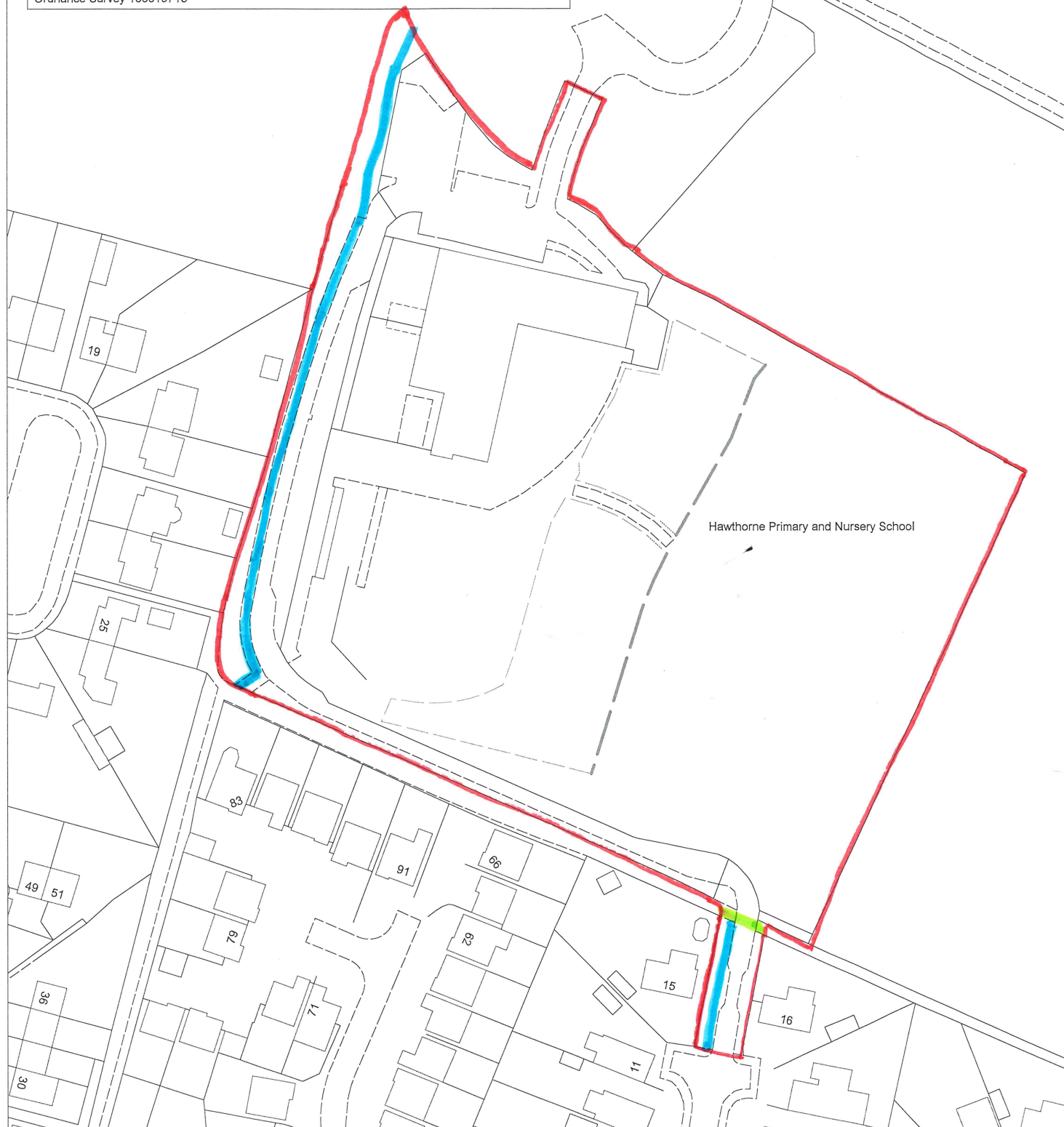


Scale 1:1250
Date 06/07/2021
Produced by:mm403

© Crown Copyright and
database rights 2019
Ordnance Survey 100019713

 Footpaths
to be dedicated

 Existing Footpath



12/10/2021

SCHEDULE 1

Regulation 2(2)(a)

Application Form

Form CA16

Application Form for deposits under section 31(6) of the Highways Act 1980 and section 15A(1) of the Commons Act 2006

Please read the following guidance carefully before completing this form

1. *Guidance relating to completion of this form is available from <http://www.defra.gov.uk/rural/protected/greens/>. Please refer to these separate notes when completing this form.*
2. *Parts A and F must be completed in all cases.*
3. *The form must be signed and dated by, or by a duly authorised representative of, every owner of land to which the application relates who is an individual, and by the secretary or some other duly authorised officer of every owner of land to which the application relates which is a body corporate or an unincorporated association.*
4. *In the case of land in joint ownership all the joint owners must complete paragraphs 2 and 3 of Part A and complete and sign the application in Part F, unless a duly authorised representative completes and signs the form on behalf of all of the owners of the land. Paragraph 3 should be completed in full to clearly explain the capacity of each applicant e.g. trustee, landowner's managing agent, executor.*
5. *'Owner' is defined in section 61(3) of the Commons Act 2006 and section 31(7) of the Highways Act 1980 and means, broadly, a legal owner of the freehold interest in the land.*
6. *Where the application relates to more than one parcel of land, a description of each parcel should be included in Paragraph 4 of Part A and the remainder of the form should be completed to clearly identify which statement and/or declaration relates to which parcel of land. This may require the insertion of additional wording. See separate notes for further guidance. Multiple parcels of land should be clearly identified by coloured edging on any accompanying map.*
7. *Where a statement or declaration requires reference to colouring shown on an accompanying map or previously lodged map, the colouring must be clearly specified and must match that shown on the relevant map. For example, if a footpath is specified in a Part C declaration as shown coloured brown, the accompanying map or previously deposited map referred to must reflect that colouring.*
8. *An application must be accompanied by an ordnance map, or (in respect of declarations under Part C or statements under Part D of this form) refer to a map previously deposited in accordance with the Commons (Registration of Town or Village Greens) and Dedicated Highways (Landowner Statements and Declaration) (England) Regulations 2013 or (if deposited before 1st October 2013) in accordance with section 31(6) of the Highways Act 1980. Any accompanying map must be an ordnance map at a scale of not less than 1:10,560 showing the boundary of the land to which the application relates in coloured edging.*
9. *An application must be accompanied by the requisite fee – please ask the appropriate authority for details.*
10. *'Appropriate authority' means (a) in relation to a map or statement deposited or declaration lodged under section 31(6) of that Act, an appropriate council (as defined in section 31(7) of the Highways Act 1980); and (b) in relation to a statement and map deposited under section 15A(1) of the 2006 Act, a*

commons registration authority (defined in section 4 of the Commons Act 2006 and section 2 of the Commons Registration Act 1965). In practice, the appropriate council and commons registration authority will usually be the same body.

PART A: Information relating to the applicant and land to which the application relates
(all applicants must complete this Part)

1. Name of appropriate authority to which the application is addressed:

Nottinghamshire County Council
County Hall
West Bridgford
Nottingham
NG2 7QP

2. Name and full address (including postcode) of applicant:

Nottinghamshire County Council
County Hall
West Bridgford
Nottingham
NG2 7QP

3. Status of applicant (tick relevant box or boxes):

I am Matthew Neal

(a) ☐ the owner of the land(s) described in paragraph 4.

(b) * making this application and the statements/declarations it contains on behalf of Nottinghamshire County Council who is the owner of the land described in paragraph 4 and in my capacity as Service Director, Investment & Growth, Place Department.

].

4. Insert description of the land(s) to which the application relates (including full address and postcode):

Nottinghamshire County Council Land forming the site of the new Hawthorne Primary School at Bestwood Village.

Hawthorne Primary School
Keepers Close
Bestwood Village
Nottingham
NG6 8XE

5. Ordnance Survey six-figure grid reference(s) of a point within the area of land(s) to which the application relates (if known):

SK 554 480

6. This deposit comprises the following statement: Part B

PART B: Statement under section 31(6) of the Highways Act 1980

Nottinghamshire County Council is the owner of the land described in paragraph 4 of Part A of this form and shown edged Red on the map accompanying this statement.

Ways shown Blue on the accompanying map are to be dedicated as public footpaths.

Ways shown green on the accompanying map are existing public footpaths.

No other ways over the land shown outlined in red on the accompanying map have been dedicated as highways.

PART E: Additional information relevant to the application *(insert any additional information relevant to the application)*

This CA16 application dedicates 2 new sections of public footpath, as shown on the accompanying map.

1 – a 1.8 metre wide footpath commencing at the end of the adopted carriageway highway known as Keepers Close at grid reference point SK 5549 4796 heading North-North-Easterly on a tarmac surface, to join the existing Bestwood Footpath No.1 at grid reference point SK 5549 4799 and having a length of 30 metres.

2 – a footpath commencing at the junction of Bestwood Footpath No.1 and No.7 at SK 5538 4805 and heading in a North-Easterly direction for a distance of 6 metres before continuing in a North-Westerly then Northerly then generally North-North-Easterly direction on a tarmac surface for a further 110 metres, before continuing as an unsurfaced path for a further 47 metres to the northern edge of the land at SK 5542 4819 and having an overall length of 163 metres and a width of 1.5 metres throughout its length.

The County Council will maintain the footpath surface to these widths only, with all other maintenance of surrounding grassland, hedges and trees within the site boundaries remaining the responsibility of the Academy taking over the lease of the land from the County Council.

PART F: Statement of Truth *(all applicants must complete this Part)*

WARNING: If you dishonestly enter information or make a statement that you know is, or might be, untrue or misleading, and intend by doing so to make a gain for yourself or another person, or to cause loss or the risk of loss to another person, you may commit the offence of fraud under section 1 of the Fraud Act 2006, the maximum penalty for which is 10 years' imprisonment or an unlimited fine, or both.

I BELIEVE THAT THE FACTS AND MATTERS CONTAINED IN THIS FORM ARE TRUE

Signature (of the person making the statement of truth):

Print full name: Matthew Neal

Date: 11 October 2021

You should keep a copy of the completed form

Data Protection Act 1998 - Fair Processing Notice

The purpose of this Fair Processing Notice is to inform you of the use that will be made of your personal data, as required by the Data Protection Act 1998.

The appropriate authority (see explanation of definition in above guidance notes) in England is the data controller in respect of any personal data that you provide when you complete this form.

The information that you provide will be used by the appropriate authority in its duties to process applications to deposit statements, maps and declarations under section 31(6) the Highways Act 1980 and statements under section 15A(1) of the Commons Act 2006. The information you provide will also be used by the appropriate authority in its duty to update the registers in which details of such deposits are recorded under the Dedicated Highways (Registers under Section 31A of the Highways Act 1980) (England) Regulations 2007 and the Commons (Registration of Town or Village Greens) and Dedicated Highways (Landowner Statements and Declarations) (England) Regulations 2013.

The appropriate authority is required by the legislation above to maintain a register which holds information provided in this form, which can be inspected online or in person by members of the public on request. It may also be required to release information, including personal data and commercial information, on request under the Environmental Information Regulations 2004 or the Freedom of Information Act 2000. However, the appropriate authority will not permit any unwarranted breach of confidentiality nor will they act in contravention of their obligations under the Data Protection Act 1998.

12/10/2021



**Nottinghamshire
County Council**

Hawthorne School Bestwood



Scale 1:1250



Date 06/07/2021

Produced by:mm403

© Crown Copyright and
database rights 2019

Ordnance Survey 100019713

DEFINITIVE MAP WORKING COPY
Queries about path alignment should be made
to the Definitive Map Team on 0115 9773708.

-  Footpaths
to be dedicated
-  Existing Footpath

