



**Nottinghamshire
County Council**

Edwinstowe Footpath No.20

-  PATH TO BE CLOSED
 ALTERNATIVE PATH



Scale 1:5,000

Date 31/08/2021





Produced by:mm403

© Crown Copyright and
database rights 2019

Ordnance Survey 100019713

DEFINITIVE MAP WORKING COPY
Queries about path alignment should be made
to the Definitive Map Team on 0115 9773708.

Public Rights of Way:

-  Footpath
 Bridleway
 Byway Open to All Traffic
 Restricted Byway

TEMPORARY PATH CLOSURE

