

Papplewick – Newstead Route 1

APPLICATION FOR A MODIFICATION ORDER

Wildlife and Countryside Act 1981 Nottinghamshire Definitive Map and Statement

To Nottinghamshire County Council, Countryside Access, Rights of Way Section, County Hall, West
Bridgford, Nottingham, NG2 7QP

I Stephen Parkhouse of Sorrento, Squires Lane, Kings Clipstone, Mansfield, NG21 9BP
(If I die, become mentally incapacitated or untraceable, the claim passes to the British Horse Society)

hereby apply for an order under Section 53(2) of the Wildlife and Countryside Act 1981 modifying the
Nottinghamshire Definitive Map and Statement for the District of Gedling


by

- Adding a bridleway situated in the parish of Newstead from point C to point D and point E to High Leys Drive at point P.
- Ugrading to a bridleway the footpath known as Papplewick FP3 from Olde Blidworth Way at point A to the parish boundary at point B.
- Ugrading to a bridleway the footpath known as Newstead FP1 from point B to point C and from point D to Point E.

And shown on the annexed map

The 'Submission' in support of the application, which will be sent as digital files, includes a full list of the documentation included. List of evidence documents overleaf.

Signed



date 1st Aug 2020



Title

Bridleway Application at Newstead and Papplewick



Route 1 - North

© Crown Copyright and
database rights 2018
Ordnance Survey 100019713

Scale: 1:6000

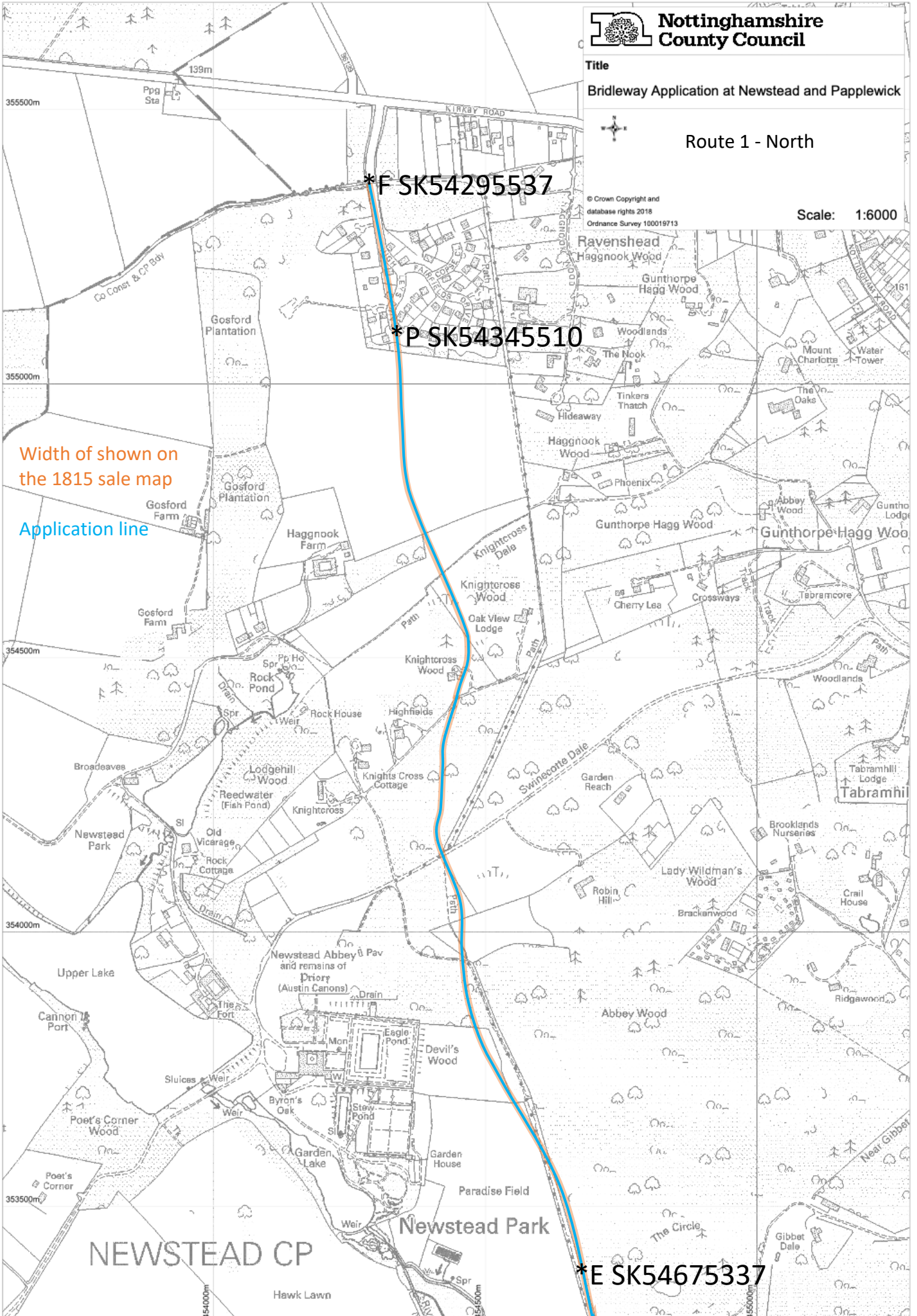
*F SK54295537

*P SK54345510

*E SK54675337

Width of shown on
the 1815 sale map

Application line





Title

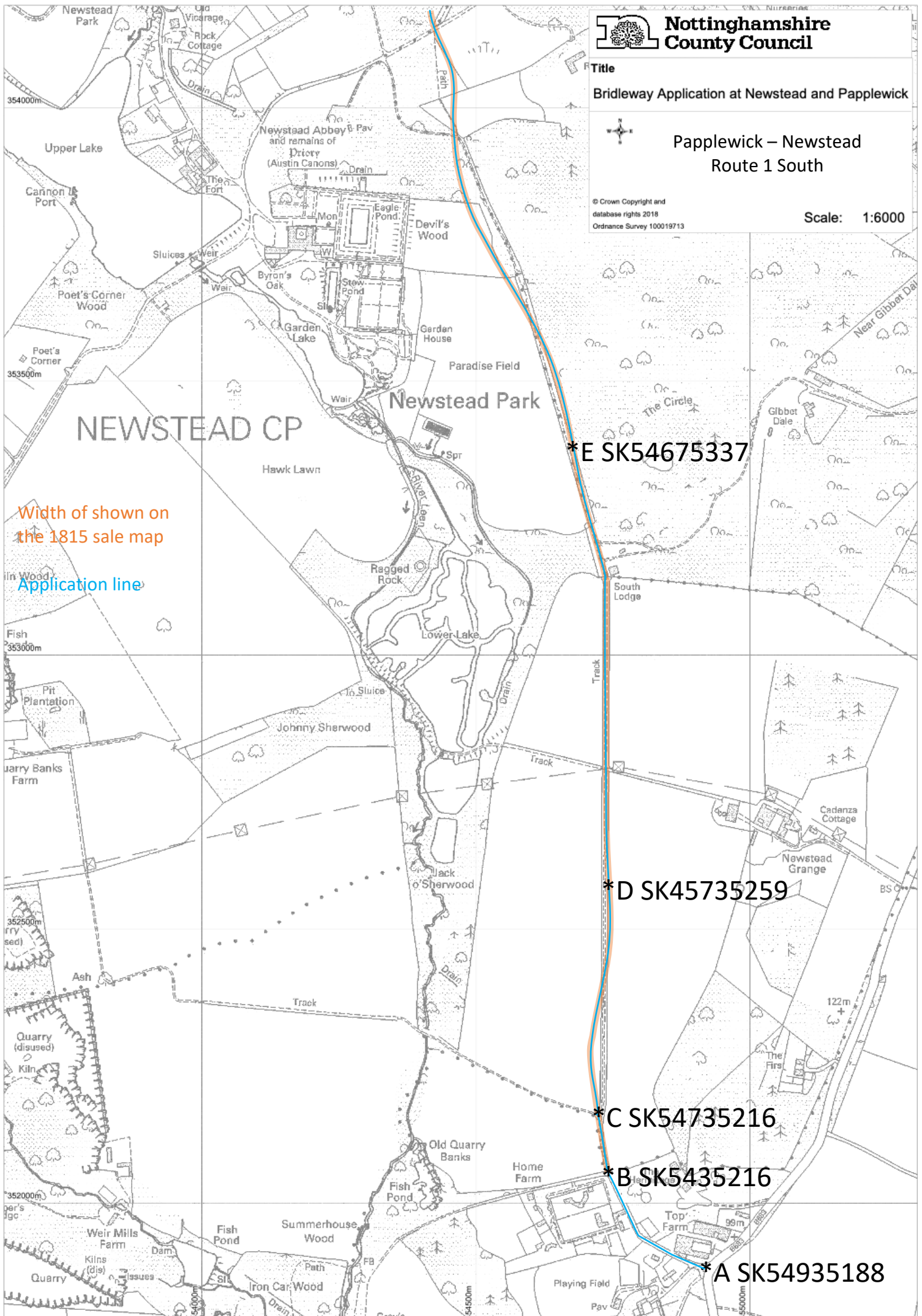
Bridleway Application at Newstead and Papplewick



**Papplewick – Newstead
Route 1 South**

© Crown Copyright and
database rights 2018
Ordnance Survey 100019713

Scale: 1:6000



Width of shown on
the 1815 sale map

Application line

*E SK54675337

*D SK45735259

*C SK54735216

*B SK5435216

*A SK54935188