



**Nottinghamshire
County Council**

TEMPORARY PATH CLOSURE

Mansfield Footpath No.39




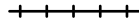



Scale 1:2,500

Date 03/02/2026

Produced by Jennifer Thomas

DEFINITIVE MAP WORKING COPY

Queries about path alignment should be made to the Definitive Map Team on 0115 9773708. Public Rights of Way

-  Footpath
-  Bridleway
-  Byway Open To All Traffic
-  Restricted Byway
-  PATH TO BE CLOSED

© Crown Copyright and database rights Ordnance Survey 100019713 2026

39

53

