

Ruddington

APPLICATION FOR A MODIFICATION ORDER

Wildlife and Countryside Act 1981 Nottinghamshire Definitive Map and Statement

To Nottinghamshire County Council, County Hall, West Bridgford Nottingham, NG2 7QP

I Stephen Parkhouse of Sorrento, Squires Lane, Kings Clipstone, Mansfield, NG21 9BP
(on behalf of Nottinghamshire Area Ramblers)

hereby apply for an order under Section 53(2) of the Wildlife and Countryside Act 1981 modifying the Nottinghamshire Definitive Map and Statement for the District of Rushcliffe by


- Adding a bridleway in the parish of Ruddington from point **A** on Landmere Lane, to point **B** Ruddington BW2.

And shown on the attached map

Submission and User Evidence Statements submitted as digital files

- 53 User Evidence Statements of which 47 UES hosted format and 6 UES digitised copies of the original paper based format (question is slightly different order & layout)
- 1999, 2003, 2009, 2010, 2013, 2016, 2019, 2021 Satellite images of A & B sections of the route
- Google Street View photos of the route dated 2012
- Ben Jarvis route recorded on Strava (2017)
- Mark Whelan routes 1 to 7 (2020)

Signed

A black rectangular box redacting the signature of the applicant.

date 9th May 2021



Nottinghamshire County Council

Public Rights of Way Landmere Lane, Nottinghamshire.








Scale 1:10,000
Date 05/05/2021
Produced by HS226

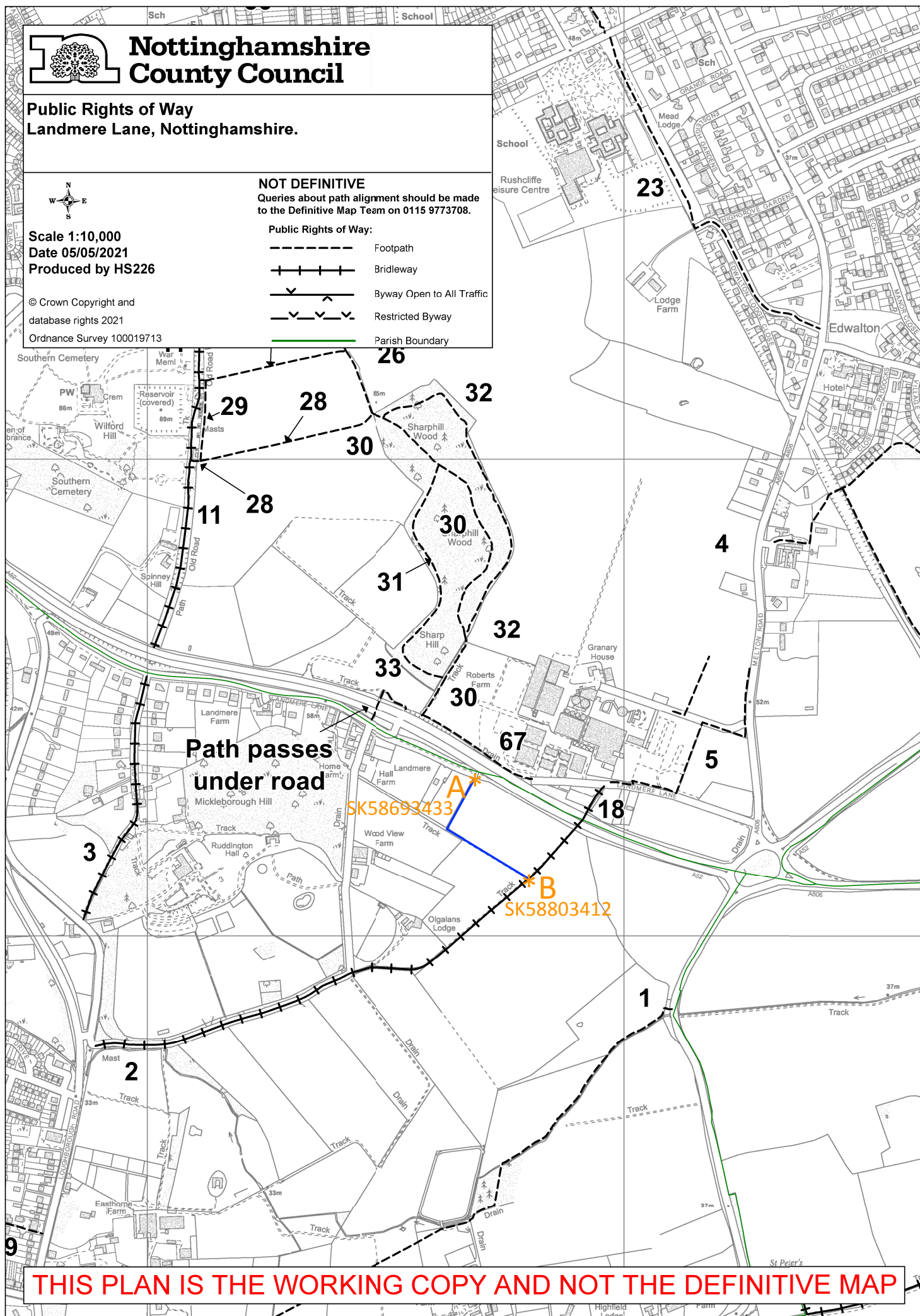
© Crown Copyright and
database rights 2021

Ordnance Survey 100019713

NOT DEFINITIVE
Queries about path alignment should be made
to the Definitive Map Team on 0115 9773708.

Public Rights of Way:

-  Footpath
-  Bridleway
-  Byway Open to All Traffic
-  Restricted Byway
-  Parish Boundary



THIS PLAN IS THE WORKING COPY AND NOT THE DEFINITIVE MAP