



Nottinghamshire County Council

TEMPORARY PATH CLOSURE

South Leverton BOAT 15, North Leverton BOAT 14 and 15 and Cottam BOAT 5

 Byways to be closed







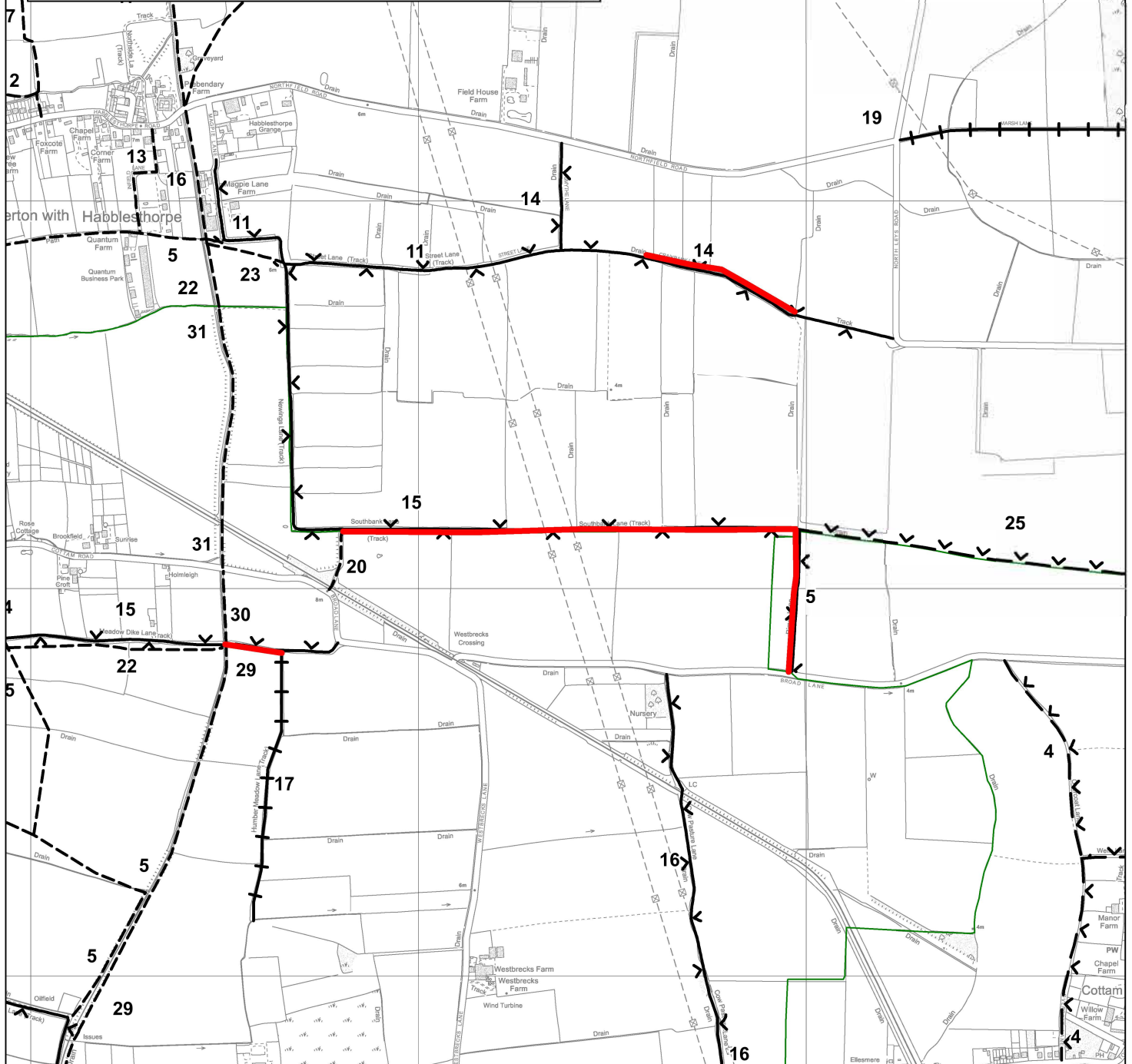
Scale 1:15,000
Date 19/05/2021
Produced by:mm403

© Crown Copyright and database rights 2019
Ordnance Survey 100019713

DEFINITIVE MAP WORKING COPY
Queries about path alignment should be made to the Definitive Map Team on 0115 9773708.

Public Rights of Way:

-  Footpath
-  Bridleway
-  Byway Open to All Traffic
-  Restricted Byway



Byways Open to All Traffic (BOATS) closed for surface improvement works