

WILDLIFE AND COUNTRYSIDE ACT 1981

THE NOTTINGHAMSHIRE (AREA 7) DEFINITIVE MAP AND STATEMENT

THE NOTTINGHAMSHIRE COUNTY COUNCIL  
(KINGS CLIPSTONE FOOTPATH NO.11 AND CLIPSTONE FOOTPATH NO.24)  
MODIFICATION ORDER 2021


This Order is made by the Nottinghamshire County Council under Section 53(2)(b) of the Wildlife & Countryside Act 1981 (“the Act”) because it appears to that Authority that the Nottinghamshire (Area 7) Definitive Map and Statement require modification in consequence of the occurrence of an event specified in Section 53(3)(b) of the Act, namely, the expiration, in relation to any way in the area to which the map relates, of any period such that the enjoyment by the public of the way during that period raises a presumption that the way has been dedicated as a public path.

The Authority have consulted with every Local Authority whose area includes land to which the Order relates.

The Nottinghamshire County Council hereby order that:

1. For the purposes of this Order the relevant date is 1<sup>st</sup> January 2021.
2. The Nottinghamshire (Area 7) Definitive Map and Statement shall be modified as described in Part I and Part II of the Schedule and shown on the Map attached to this Order.
3. This Order shall take effect on the date it is confirmed and may be cited as “The Nottinghamshire County Council (Kings Clipstone Footpath No.11 and Clipstone Footpath No.24) Modification Order 2021”.

THE COMMON SEAL of THE )  
 )  
NOTTINGHAMSHIRE COUNTY COUNCIL )  
 )  
was hereunto affixed )  
 )  
this 14th day of May 2021 )  
 )  
in the presence of:- )



SEAL REGISTER  
NO: 48691

  
AUTHORISED SIGNATORY

THE NOTTINGHAMSHIRE COUNTY COUNCIL  
(KINGS CLIPSTONE FOOTPATH NO.11 AND CLIPSTONE FOOTPATH NO.24)  
MODIFICATION ORDER 2021

SCHEDULE

PART I

Modification of Definitive Map

Description of the Path or Way to be added

Kings Clipstone Footpath No.11

Commencing at a point, grid reference SK5919 6466, at the junction with Kings Clipstone Bridleway No.4, and proceeding in a generally south-easterly then south-south-easterly direction for a distance of approximately 775 metres to a point, SK5962 6405, at the junction with Clipstone Footpath No.24.

Width	Between 1.2 and 2.0 metres
Limitations	None

Clipstone Footpath No.24

Commencing at a point, SK5962 6405, at the junction with Kings Clipstone Footpath No.11, and proceeding in a generally south-south-easterly direction for a distance of approximately 11 metres to a point, SK5962 6404, at the junction with Cavendish Way.

Width	1.2 metres
Limitations	None

THE NOTTINGHAMSHIRE COUNTY COUNCIL  
(KINGS CLIPSTONE FOOTPATH NO.11 AND CLIPSTONE FOOTPATH NO.24)  
MODIFICATION ORDER 2021

PART II

Modification of Definitive Statement

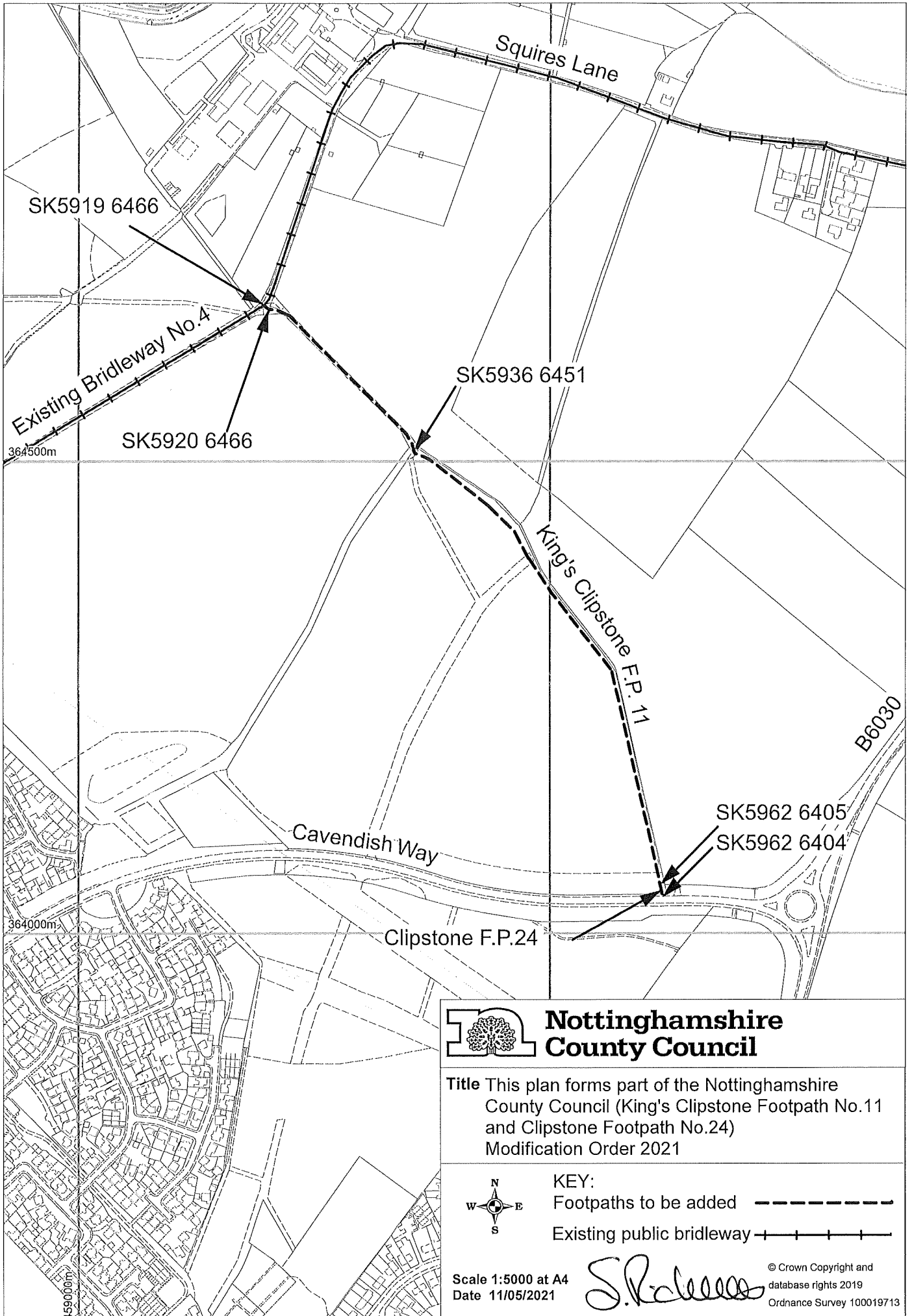
Description of the Path or Way to be added

**The Definitive Statement for the Parish of Kings Clipstone shall be amended as follows**

Status and Path No.	Footpath 11
O. S. Sheet No:	SK56SE
Approx. Length:	775 metres
Width:	2.0 metres between SK5919 6466 and SK5936 6451 1.2 metres between SK5936 6451 and SK5962 6405 At SK5920 6466 there is a gap in a hedgerow reducing the width at this point to 1.3 metres.
Starting Point:	SK5919 6466 at the junction with King's Clipstone Bridleway 4
Finishing Point:	SK5962 6405 at the junction with Clipstone Footpath 24
General Description:	Between SK5919 6466 and SK5936 6451, proceeds in a south-easterly direction along a track with a hedgerow to the right-hand side, on a stone and earth surface. Between SK5936 6451 and SK5962 6405, proceeds in a south-easterly then south-south-easterly direction inside the perimeter of Intake Wood on an earthen surface.
Legal Event / Remarks	The Nottinghamshire County Council (Kings Clipstone Footpath No.11 And Clipstone Footpath No.24) Modification Order 2021

**The Definitive Statement for the Parish of Clipstone shall be amended as follows**

Status and Path No.	Footpath 24
O. S. Sheet No:	SK56SE
Approx. Length:	11 metres
Width:	1.2 metres
Starting Point:	SK5962 6405 at the junction with Kings Clipstone Footpath 11
Finishing Point:	SK5962 6404 at the junction with Cavendish Way
General Description:	Proceeds in a south-south-easterly direction on an earthen surface
Legal Event / Remarks	The Nottinghamshire County Council (Kings Clipstone Footpath No.11 And Clipstone Footpath No.24) Modification Order 2021



Squires Lane

SK5919 6466

Existing Bridleway No.4

SK5920 6466

SK5936 6451

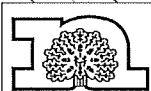
King's Clipstone F.P. 11

B6030

Cavendish Way

SK5962 6405  
SK5962 6404

Clipstone F.P.24



**Nottinghamshire  
County Council**

**Title** This plan forms part of the Nottinghamshire  
County Council (King's Clipstone Footpath No.11  
and Clipstone Footpath No.24)  
Modification Order 2021



**KEY:**  
Footpaths to be added ————  
Existing public bridleway —+—+—+—+—

Scale 1:5000 at A4  
Date 11/05/2021

*S. P. Release*

© Crown Copyright and  
database rights 2019  
Ordnance Survey 100019713