

WILDLIFE AND COUNTRYSIDE ACT 1981

THE NOTTINGHAMSHIRE (ASHFIELD DISTRICT)

DEFINITIVE MAP AND STATEMENT

THE NOTTINGHAMSHIRE COUNTY COUNCIL (ASHFIELD DISTRICT)
LEGAL EVENT MODIFICATION ORDER No. 1 2023

This Order is made by the Nottinghamshire County Council under Section 53(2)(a) and (b) of the Wildlife & Countryside Act 1981 (“the Act”) because it appears to that Authority that the Nottinghamshire (Ashfield District) Definitive Map and Statement, which came into effect on 1st May 2002, require modification in consequence of the occurrence of events, after that date, specified in Section 53(3)(a) of the Act, namely the coming into operation of enactments or instruments and other events, whereby:-

- (i) highways shown or required to be shown in the Map and Statement have been authorised to be stopped up, diverted, widened or extended;
- (ii) highways shown or required to be shown in the Map and Statement as highways of a particular description have ceased to be highways of that description;
- (iii) new rights of way have been created over lands in the area to which the Map relates, being rights of way such that the lands over which the rights subsist are public paths.

The Authority have consulted with every Local Authority whose area includes land to which the Order relates.

The Nottinghamshire County Council hereby order that:

1. For the purposes of this Order the relevant date is 30th May 2023;
2. The Nottinghamshire (Ashfield District) Definitive Map and Statement shall be modified as described in Part I and Part II of the Schedule, and shown on the maps numbered 1 to 11 which are attached to this Order, deletions being shown by bold black lines and all additions and / or redefinitions by the line styles indicated in Schedule 1 of the Wildlife and Countryside (Definitive Maps and Statements) Regulations 1993 (SI 1993 No.12) and as shown on the keys on the maps numbered 1 to 11 which are attached to this Order.

This Order shall take effect on the date it is made and may be cited as “The Nottinghamshire County Council (Ashfield District) Legal Event Modification Order No. 1 2023.”

THE NOTTINGHAMSHIRE COUNTY COUNCIL (ASHFIELD DISTRICT)
LEGAL EVENT MODIFICATION ORDER NO. 1 2023

SCHEDULE

PART I

Modification of the Definitive Map

Annesley Footpath No. 2

Re-Title: Annesley Footpath No. 2 shown on Inset Map 4 on the attached map numbered 2 commencing from the point marked SK 4860 4999 and proceeding to the point marked SK 4855 4991 to become Annesley Footpath No. 31.

Annesley Footpath No. 11

Add: The footpath shown on Inset Map 2 on the attached map numbered 2 commencing from the point marked SK 4835 5318 and proceeding to the point marked SK 4894 5378 to become Annesley Footpath No. 11.

Re-Title: That part of Annesley Footpath No. 11 shown on Inset Map 3 on the attached map numbered 2 commencing from the point marked SK 4847 5357 and proceeding to the point marked SK 4894 5378 to become Annesley Footpath No. 19.

Re-Title: That part of Annesley Footpath No. 11 shown on Inset Map 3 on the attached map numbered 2 commencing from the point marked SK 4847 5357 and proceeding to the point marked SK 4837 5346 to become Kirkby in Ashfield Footpath No. 88.

Annesley Footpath No. 20

Add: The footpath shown on the attached map numbered 10 commencing from the point marked SK 5050 5350 and proceeding to the point marked SK 5052 5344 to become part of Annesley Footpath No. 20.

Annesley Footpath No. 26

Add: The footpath shown on the attached map numbered 10 commencing from the point marked SK 5042 5341 and proceeding to the point marked SK 5074 5346 to become Annesley Footpath No. 26.

Annesley Footpath No. 27

Add: The footpath shown on the attached map numbered 10 commencing from the point marked SK 5042 5341 and proceeding to the point marked SK 5074 5346 to become Annesley Footpath No. 27.

Annesley Footpath No. 28

Add: The footpath shown on the attached map numbered 10 commencing from the point marked SK 5060 5352 and proceeding to the point marked SK 5065 5331 to become Annesley Footpath No. 28.

THE NOTTINGHAMSHIRE COUNTY COUNCIL (ASHFIELD DISTRICT)
LEGAL EVENT MODIFICATION ORDER NO. 1 2023

Annesley Footpath No. 29

Add: The footpath shown on the attached map numbered 10 commencing from the point marked SK 5066 5354 and proceeding to the point marked SK 5069 5345 to become Annesley Footpath No. 29.

Annesley Bridleway No. 30

Add: The bridleway shown on the attached map numbered 10 commencing from the point marked SK 5041 5341 and proceeding to the point marked SK 5080 5346 to become Annesley Bridleway No. 30.

Felley Bridleway No. 3

Add: The bridleway shown on Inset Map 4 on the attached map numbered 2 commencing from the point marked SK 4850 5018 and proceeding to the point marked SK 4855 5015 to become Felley Bridleway No. 3.

Hucknall Footpath No. 31

Delete: That part of Hucknall Footpath No. 31 shown on the attached map numbered 1 commencing from the point marked SK 5248 4953 and proceeding to the point marked SK 5263 4947.

Add: The footpath shown on the attached plan numbered 1 commencing from the point marked SK 5248 4953 and proceeding to the point marked SK 5263 4947 to become part of Hucknall Footpath No. 31.

Kirkby in Ashfield Footpath No. 31

Delete: That part of Kirkby in Ashfield Footpath No. 31 shown on the attached map numbered 8 commencing from the point marked SK 5013 5395 and proceeding to the point marked SK 5013 5396.

Delete: That part of Kirkby in Ashfield Footpath No. 31 shown on the attached map numbered 8 commencing from the point marked SK 5011 5401 and proceeding to the point marked SK 5011 5402.

Re-Title: That part of Kirkby in Ashfield Footpath No. 31 shown on the attached map numbered 8 commencing from the point marked SK 5007 5413 and proceeding to the point marked SK 5011 5402 to become Kirkby in Ashfield Footpath No. 92.

Re-Title: That part of Kirkby in Ashfield Footpath No. 31 shown on the attached map numbered 8 commencing from the point marked SK 5011 5401 and proceeding to the point marked SK 5013 5396 to become Kirkby in Ashfield Footpath No. 93.

THE NOTTINGHAMSHIRE COUNTY COUNCIL (ASHFIELD DISTRICT)
LEGAL EVENT MODIFICATION ORDER NO. 1 2023

Kirkby in Ashfield Footpath No. 37

Delete: That part of Kirkby in Ashfield Footpath No. 37 shown on Inset Map 1 on the attached map numbered 2 commencing from the point marked SK 4973 5580 and proceeding to the point marked SK 4988 5578.

Add: The footpath shown on Inset Map 1 on the attached map numbered 2 commencing from the point marked SK 4973 5580 and proceeding to the point marked SK 4988 5578 to become part of Kirkby in Ashfield Footpath No. 37.

Kirkby in Ashfield Footpath No. 45

Re-Title: That part of Kirkby in Ashfield Footpath No. 45 shown on Inset Map 2 on the attached map numbered 6 commencing from the point marked SK 5116 5422 and proceeding to the point marked SK 5116 5422 to become Kirkby in Ashfield Footpath No. 91.

Kirkby in Ashfield Footpath No. 64

Add: The footpath shown on the attached map numbered 2 commencing from the point marked SK 4973 5709 and proceeding to the point marked SK 4995 5768 to become Kirkby in Ashfield Footpath No. 64.

Kirkby in Ashfield Footpath No. 65

Add: The footpath shown on the attached map numbered 2 commencing from the point marked SK 4974 5712 and proceeding to the point marked SK 5011 5769 to become Kirkby in Ashfield Footpath No. 65.

Kirkby in Ashfield Footpath No. 66

Add: The footpath shown on the attached map numbered 2 commencing from the point marked SK 4978 5725 and proceeding to the point marked SK 4988 5724 to become Kirkby in Ashfield Footpath No. 66.

Kirkby in Ashfield Footpath No. 67

Add: The footpath shown on the attached map numbered 2 commencing from the point marked SK 4989 5766 and proceeding to the point marked SK 5000 5750 to become Kirkby in Ashfield Footpath No. 67.

Kirkby in Ashfield Footpath No. 68

Add: The footpath shown on the attached map numbered 2 commencing from the point marked SK 5004 5755 and proceeding to the point marked SK 5000 5754 to become Kirkby in Ashfield Footpath No. 68.

THE NOTTINGHAMSHIRE COUNTY COUNCIL (ASHFIELD DISTRICT)
LEGAL EVENT MODIFICATION ORDER NO. 1 2023

Kirkby in Ashfield Footpath No. 69

Add: The footpath shown on the attached map numbered 2 commencing from the point marked SK 4927 5707 and proceeding to the point marked SK 4953 5622 to become Kirkby in Ashfield Footpath No. 69.

Kirkby in Ashfield Footpath No. 70

Add: The footpath shown on the attached map numbered 2 commencing from the point marked SK 4953 5667 and proceeding to the point marked SK 4938 5622 to become Kirkby in Ashfield Footpath No. 70.

Kirkby in Ashfield Footpath No. 71

Add: The footpath shown on the attached map numbered 6 commencing from the point marked SK 5057 5807 and proceeding to the point marked SK 5057 5806 to become Kirkby in Ashfield Footpath No. 71.

Selston Footpath No. 33

Delete: That part of Selston Footpath No. 33 shown on the attached map numbered 3 commencing from the point marked SK 4642 5216 and proceeding to the point marked SK 4638 5235.

Add: The footpath shown on the attached map numbered 3 commencing from the point marked SK 4642 5216 and proceeding to the point marked SK 4640 5235 to become part of Selston Footpath No. 33.

Selston Footpath No. 88

Add: The footpath shown on Inset Map 1 on the attached map numbered 3 commencing from the point marked SK 4680 4964 and proceeding to the point marked SK 4680 4963 to become Selston Footpath No. 88.

Sutton in Ashfield Footpath No. 5

Delete: That part of Sutton in Ashfield Footpath No. 5 shown on the attached map numbered 9 commencing from the point marked SK 4989 6083 and proceeding to the point marked SK 4994 6089.

Add: The footpath shown on the attached map numbered 9 commencing from the point marked SK 4991 6082 and proceeding to the point marked SK 4994 6089 to become part of Sutton in Ashfield Footpath No. 5.

Delete: That part of Sutton in Ashfield Footpath No. 5 shown on Inset Map 1 on the attached map numbered 9 commencing from the point marked SK 4989 6083 and proceeding to the point marked SK 4996 6092.

THE NOTTINGHAMSHIRE COUNTY COUNCIL (ASHFIELD DISTRICT)
LEGAL EVENT MODIFICATION ORDER NO. 1 2023

Sutton in Ashfield Footpath No. 42

Delete: That part of Sutton in Ashfield Footpath No. 42 shown on Inset Map 1 on the attached map numbered 4 commencing from the point marked SK 4690 5837 and proceeding to the point marked SK 4713 5838.

Sutton in Ashfield Footpath No. 64

Delete: That part of Sutton in Ashfield Footpath No. 64 shown on the attached map numbered 6 commencing from the point marked SK 5068 5803 and proceeding to the point marked SK 5078 5800.

Add: The footpath shown on the attached map numbered 6 commencing from the point marked SK 5068 5803 and proceeding to the point marked SK 5078 5800 to become part of Sutton in Ashfield Footpath No. 64.

Sutton in Ashfield Bridleway No. 65

Delete: That part of Sutton in Ashfield Bridleway No. 65 shown on the attached map numbered 11 commencing from the point marked SK 5218 5947 and proceeding to the point marked SK 5208 5953.

Sutton in Ashfield Footpath No. 66

Delete: That part of Sutton in Ashfield Footpath No. 66 shown on the attached map numbered 7 commencing from the point marked SK 5432 5822 and proceeding to the point marked SK 5433 5817.

Re-Title: That part of Sutton in Ashfield Footpath No. 66 shown on the attached map numbered 7 commencing from the point marked SK 5433 5822 and proceeding to the point marked SK 5431 5837 to become Sutton in Ashfield Footpath No. 176.

Sutton in Ashfield Footpath No. 68

Add: The footpath shown on the attached map numbered 4 commencing from the point marked SK 4775 5889 and proceeding to the point marked SK 4798 5818 to become Sutton in Ashfield Footpath No. 68.

Delete: That part of Sutton in Ashfield Footpath No. 68 shown on Inset Map 1 on the attached map numbered 4 commencing from the point marked SK 4734 5844 and proceeding to the point marked SK 4724 5841.

Delete: That part of Sutton in Ashfield Footpath No. 68 shown on Inset Map 1 on the attached map numbered 4 commencing from the point marked SK 4721 5839 and proceeding to the point marked SK 4713 5838.

Re-Title: That part of Sutton in Ashfield Footpath No. 68 shown on Inset Map 2 on the attached map numbered 4 commencing from the point marked SK 4713 5838 and proceeding to the point marked SK 4798 5818 to become Sutton in Ashfield Footpath No. 176.

THE NOTTINGHAMSHIRE COUNTY COUNCIL (ASHFIELD DISTRICT)
LEGAL EVENT MODIFICATION ORDER NO. 1 2023

Sutton in Ashfield Footpath No. 92

Delete: That part of Sutton in Ashfield Footpath No. 92 shown on the attached map numbered 5A commencing from the point marked SK 4864 5785 and proceeding to the point marked SK 4880 5789.

Add: The footpath shown on the attached map numbered 5A commencing from the point marked SK 4864 5785 and proceeding to the point marked SK 4880 5789 to become part of Sutton in Ashfield Footpath No. 92.

Delete: That part of Sutton in Ashfield Footpath No. 92 shown on the attached map numbered 5B commencing from the point marked SK 4865 5785 and proceeding to the point marked SK 4877 5788.

Re-Title: That part of Sutton in Ashfield Footpath No. 92 shown on the attached map numbered 5B commencing from the point marked SK 4877 5788 and proceeding to the point marked SK 4880 5789 to become Sutton in Ashfield Footpath No. 174.

Sutton in Ashfield Footpath No. 94

Delete: That part of Sutton in Ashfield Footpath No. 94 shown on Inset Map 1 on the attached map numbered 6 commencing from the point marked SK 4954 6086 and proceeding to the point marked SK 4964 6086.

Add: The footpath shown on Inset Map 1 on the attached map numbered 6 commencing from the point marked SK 4954 6086 and proceeding to the point marked SK 4965 6087 to become part of Sutton in Ashfield Footpath No. 94.

Sutton in Ashfield Bridleway No. 99

Add: The bridleway shown on Inset Map 1 on the attached map numbered 6 commencing from the point marked SK 4982 6079 and proceeding to the point marked SK 4976 6069 to become Sutton in Ashfield Bridleway No. 99.

Sutton in Ashfield Restricted Byway No. 102

Delete: That part of Sutton in Ashfield Restricted Byway No. 102 shown on Inset Map 1 on the attached map numbered 4 commencing from the point marked SK 4708 5871 and proceeding to the point marked SK 4715 5872.

Sutton in Ashfield Bridleway No. 103

Add: The bridleway shown on the attached map numbered 4 commencing from the point marked SK 4723 5873 and proceeding to the point marked SK 4721 5839 to become Sutton in Ashfield Bridleway No. 103.

Delete: That part of Sutton in Ashfield Bridleway No. 103 shown on Inset Map 1 on the attached map numbered 4 commencing from the point marked SK 4721 5839 and proceeding to the point marked SK 4722 5864.

THE NOTTINGHAMSHIRE COUNTY COUNCIL (ASHFIELD DISTRICT)
LEGAL EVENT MODIFICATION ORDER NO. 1 2023

Sutton in Ashfield Footpath No. 104

Add: The footpath shown on the attached map numbered 6 commencing from the point marked SK 5059 5835 and proceeding to the point marked SK 5057 5830 to become Sutton in Ashfield Footpath No. 104.

Sutton in Ashfield Footpath No. 105

Add: The footpath shown on the attached map numbered 6 commencing from the point marked SK 5057 5830 and proceeding to the point marked SK 5057 5807 to become Sutton in Ashfield Footpath No. 105.

Sutton in Ashfield Footpath No. 147

Delete: That part of Sutton in Ashfield Footpath No. 147 shown on the attached map numbered 5A commencing from the point marked SK 4862 5779 and proceeding to the point marked SK 4870 5785.

Delete: That part of Sutton in Ashfield Footpath No. 147 shown on the attached map numbered 5A commencing from the point marked SK 4870 5785 and proceeding to the point marked SK 4873 5789.

Add: The footpath shown on the attached map numbered 5A commencing from the point marked SK 4862 5779 and proceeding to the point marked SK 4870 5785 to become part of Sutton in Ashfield Footpath No. 147.

Delete: That part of Sutton in Ashfield Footpath No. 147 shown on the attached map numbered 5B commencing from the point marked SK 4863 5779 and proceeding to the point marked SK 4870 5785.

Sutton in Ashfield Footpath No. 152

Add: The footpath shown on the attached map numbered 4 commencing from the point marked SK 4606 5861 and proceeding to the point marked SK 4620 5817 to become Sutton in Ashfield Footpath No. 152.

Sutton in Ashfield Bridleway No. 153

Add: The bridleway shown on the attached map numbered 4 commencing from the point marked SK 4620 5817 and proceeding to the point marked SK 4672 5831 to become Sutton in Ashfield Bridleway No. 153.

Sutton in Ashfield Bridleway No. 173

Add: The bridleway shown on Inset Map 1 on the attached map numbered 7 commencing from the point marked SK 5322 5844 and proceeding to the point marked SK 5334 5841 to become Sutton in Ashfield Bridleway No. 173.

THE NOTTINGHAMSHIRE COUNTY COUNCIL (ASHFIELD DISTRICT)
LEGAL EVENT MODIFICATION ORDER NO. 1 2023

Sutton in Ashfield Bridleway No. 175

Add: The bridleway shown on Inset Map 1 on the attached map numbered 11 commencing from the point marked SK 5202 5956 and proceeding to the point marked SK 5195 5970 to become Sutton in Ashfield Bridleway No. 175.

PART II

Modification of Definitive Statement

**NOTTINGHAMSHIRE COUNTY COUNCIL
WILDLIFE AND COUNTRYSIDE ACT 1981
PUBLIC RIGHTS OF WAY – DEFINITIVE STATEMENT
Relevant date: 30th May 2023**

ASHFIELD DISTRICT PARISH OF ANNESLEY

Status and Path No:	Footpath 11
O.S. Sheet No:	SK 45 SE
Approx. Length:	290 metres
Approx. Width:	-
Starting Point:	SK 4835 5318 The junction with Salmon Lane north of Toadhole Farm.
Finishing Point:	SK 4847 5357 The junction with Kirkby Footpath No. 88.
General Description:	Undefined.
Legal Event / Remarks:	*Path suspended under The Bentinck South (Suspension of Public Rights of Way) Order 1987 - dated 15/04/1987 - revoked 29/02/2008. The Nottinghamshire County Council (Ashfield District) Legal Event Modification Order No.1 2023.

Status and Path No:	Footpath 19
O.S. Sheet No:	SK 45 SE
Approx. Length:	404 metres
Approx. Width:	-
Starting Point:	SK 4847 5357 The junction with Kirkby Footpath No. 88.
Finishing Point:	SK 4489 5378 Parish Boundary just west of Bleakhall Buildings.
General Description:	Undefined.
Legal Event / Remarks:	Formerly Annesley Footpath No. 11 (part). *Path suspended under The Bentinck South (Suspension of Public Rights of Way) Order 1987 – dated 15/04/1987 – revoked 29/02/2008. The Nottinghamshire County Council (Ashfield District) Legal Event Modification Order No.1 2023.

ASHFIELD DISTRICT PARISH OF ANNESLEY

Relevant date: 30th May 2023

Status and Path No:	Footpath 20
O.S. Sheet No:	SK 55 SW
Approx. Length:	190 metres
Approx. Width:	1.2 metres between points SK 5047 5362 and SK 5050 5350, 1.8 metres between points SK 5050 5350 and SK 5052 5344
Starting Point:	SK 5047 5362 At the junction Kirkby in Ashfield Footpath No. 89. .
Finishing Point:	SK 5052 5344 The junction with Annesley Bridleway No. 30.
General Description:	Proceeding in a south-south-easterly direction on an earth surface through former allotment gardens and into Little Oak Plantation.
Legal Event / Remarks:	The Nottinghamshire County Council (Kirkby in Ashfield Footpath No. 89 / Annesley Footpath No. 20) Modification Order 2014 – confirmed 19/11/2020. Statement by Taylor Wimpey for land at Little Oaks Plantation – dated 30/11/2020.

Status and Path No:	Footpath 26
O.S. Sheet No:	SK 55 SW
Approx. Length:	501 metres
Approx. Width:	1.8 metres
Starting Point:	SK 5042 5341 The junction with Annesley Footpath No. 27 and Bridleway No. 30.
Finishing Point:	SK 5074 5346 The junction with Annesley Footpath No. 27 and Bridleway No. 30.
General Description:	Proceeds in a north-north-westerly then east-north-easterly then southerly direction.
Legal Event / Remarks:	Statement by Taylor Wimpey for land at Little Oaks Plantation – dated 30/11/2020.

ASHFIELD DISTRICT PARISH OF ANNESLEY

Relevant date: 30th May 2023

Status and Path No:	Footpath 27
O.S. Sheet No:	SK 55 SW
Approx. Length:	542 metres
Approx. Width:	1.8 metres
Starting Point:	SK 5042 5341 The junction with Annesley Footpath No. 26 and Bridleway No. 30.
Finishing Point:	SK 5074 5346 The junction with Annesley Footpath No. 26 and Bridleway No. 30.
General Description:	Proceeds in a south-south-easterly then generally easterly then northerly direction.
Legal Event / Remarks:	Statement by Taylor Wimpey for land at Little Oaks Plantation – dated 30/11/2020.

Status and Path No:	Footpath 28
O.S. Sheet No:	SK 55 SW
Approx. Length:	217 metres
Approx. Width:	1.8 metres
Starting Point:	SK 5060 5352 The junction with Annesley Footpath No. 26.
Finishing Point:	SK 5065 5331 The junction with Annesley Footpath No. 27.
General Description:	Proceeds in a south-south-easterly direction.
Legal Event / Remarks:	Statement by Taylor Wimpey for land at Little Oaks Plantation – dated 30/11/2020.

Status and Path No:	Footpath 29
O.S. Sheet No:	SK 55 SW
Approx. Length:	86 metres
Approx. Width:	1.8 metres
Starting Point:	SK 5066 5353 The junction with Annesley Footpath No. 26
Finishing Point:	SK 5068 5345 The junction with Annesley Bridleway No. 30.
General Description:	Proceeds in a south-south-easterly direction.
Legal Event / Remarks:	Statement by Taylor Wimpey for land at Little Oaks Plantation – dated 30/11/2020.

ASHFIELD DISTRICT PARISH OF ANNESLEY

Relevant date: 30th May 2023

Status and Path No:	Bridleway 30
O.S. Sheet No:	SK 55 SW
Approx. Length:	400 metres
Approx. Width:	3 metres
Starting Point:	SK 5040 5340 The junction with the boundary of Little Oak Plantation.
Finishing Point:	SK 5080 5346 The junction with the A611 Road.
General Description:	Proceeds in a generally easterly direction.
Legal Event / Remarks:	Statement by Taylor Wimpey for land at Little Oaks Plantation – dated 30/11/2020.

Status and Path No:	Footpath 31
O.S. Sheet No:	SK 55 SW
Approx. Length:	321 metres
Approx. Width:	1.2 metres.
Starting Point:	SK 4860 4999 The junction with Annesley Bridleway Nos. 2 and 4.
Finishing Point:	SK 4885 4991 The junction with Annesley Bridleway No. 2.
General Description:	Proceeds on a grass and earth surface as a field-edge path, firstly in an easterly then a generally south-easterly direction alongside a hedge and, finally, in a generally north-easterly direction alongside the edge of Morning Springs Wood
Legal Event / Remarks:	Formerly Annesley Footpath No. 2 (part). Rural District Council of Basford Annesley (Felley Mill) Public Path Diversion Order 1962 – confirmed 16/4/1962. The Nottinghamshire County Council (Annesley Footpath No. 3 and Bridleway Nos. 2, 24 and 25 and Greasley Footpath No. 10 and Bridleway Nos. 11 and 85) Modification Order 2016 – confirmed 14/03/2022. The Nottinghamshire County Council (Ashfield District) Legal Event Modification Order No.1 2023.

ASHFIELD DISTRICT PARISH OF FELLEY

Relevant date: 30th May 2023

Status and Path No:	Bridleway 1
O.S. Sheet No:	SK 45 SE
Approx. Length:	145 metres
Approx. Width:	1.8 metres.
Starting Point:	SK 4854 5013 Parish boundary just north of Felley Mill, the junction with Annesley Bridleway No. 4.
Finishing Point:	SK 4843 5024 The junction with Felley Mill Lane North east of Felley Farm.
General Description:	Proceeds in a generally north-westerly direction.
Legal Event / Remarks:	The Nottinghamshire County Council (Ashfield District) Legal Event Modification Order No. 1 2023.

Status and Path No:	Footpath 2
O.S. Sheet No:	SK 45 SE
Approx. Length:	145 metres
Approx. Width:	1 metre.
Starting Point:	SK 4855 5015 The junction with Felley Bridleway No. 3 east of Felley Farm.
Finishing Point:	SK 4863 5024 The junction with the starting point of Annesley Footpath No. 15.
General Description:	Runs along a field edge adjacent to a stream and then through a field gate.
Legal Event / Remarks:	Rural District Council of Basford Annesley (Felley Mill) Public Path Diversion Order 1962 - confirmed 16/04/1962. The Nottinghamshire County Council (Ashfield District) Legal Event Modification Order No. 1 2023.

Status and Path No:	Bridleway 3
O.S. Sheet No:	SK 45 SE
Approx. Length:	64 metres
Approx. Width:	-
Starting Point:	SK 4850 5018 The junction with Felley Bridleway No. 1.
Finishing Point:	SK 4854 5014 The junction with Annesley Bridleway No. 1.
General Description:	Proceeds in a in a generally south-easterly direction.
Legal Event / Remarks:	The Nottinghamshire County Council (Ashfield District) Legal Event Modification Order No. 1 2023.

ASHFIELD DISTRICT HUCKNALL

Relevant date: 30th May 2023

Status and Path No:	Footpath 31
O.S. Sheet No:	SK 54 NW
Approx. Length:	283 metres
Approx. Width:	2 metres
Starting Point:	SK 5267 4945 St. Patrick's Road adjacent to property No. 5.
Finishing Point:	SK 5241 4954 The A611 Hucknall Bypass opposite the starting point of Hucknall Footpath No. 39.
General Description:	Proceeding in a generally north-westerly direction on a metalled path running between properties bounded by hedges, then running in a generally north-north-westerly then west-south-westerly direction on a tarmac surface adjacent to 2 metres high green security fence, then in a north-westerly direction between hedges adjacent to Burnside.
Legal Event / Remarks:	Awarded 1771. Formerly part of Hucknall Footpath No. 9. The Nottinghamshire County Council (Hucknall Bypass A611 Classified Road) (Side Roads) Order 1988. The Nottinghamshire County Council (Hucknall Bypass) Compulsory Purchase Order 1988 – confirmed 12/3/1990. The Nottinghamshire County Council (Hucknall Footpath No. 31) Diversion Order 2005 – confirmed 22/06/2009. Anti-cycling barrier.

ASHFIELD DISTRICT KIRKBY IN ASHFIELD

Relevant date: 30th May 2023

Status and Path No:	Footpath 31
O.S. Sheet No:	SK 55 SW
Approx. Length:	40 metres
Approx. Width:	-
Starting Point:	SK 5015 5392 The junction with Longhill Rise. .
Finishing Point:	SK 5013 5395 The junction with. Derwent Drive.
General Description:	Proceeds in a in a generally west-north-westerly direction on a sealed surface.
Legal Event / Remarks:	<p>The Ashfield District Council Kirkby in Ashfield, Footpath No. 31 (Cromford Road and Derwent Drive) Diversion Order 2005 – dated 01/03/2005.</p> <p>Sections of the footpath over Cromford Road and Derwent Drive have been subsumed into the adopted carriageway and removed from the Definitive Map and Statement.</p> <p>The Nottinghamshire County Council (Ashfield District) Legal Event Modification Order No. 1 2023.</p>

Status and Path No:	Footpath 37
O.S. Sheet No:	SK 45 NE
Approx. Length:	878 metres
Approx. Width:	-
Starting Point:	SK 4971 5517 The junction with Kirkby in Ashfield Bridleway No. 34 at Portland Park, north of Grives Wood.
Finishing Point:	SK 4963 5586 Cedar Avenue.
General Description:	Runs in part through Portland Park and Studfold Wood.
Legal Event / Remarks:	<p>Part diverted in 1949.</p> <p>Nottinghamshire County Council Kirkby in Ashfield Public Path Diversion Order 1971 - confirmed 30/07/1971.</p> <p>The Nottinghamshire County Council (Kirkby in Ashfield Footpath No 37) Diversion Order 2002 - confirmed 02/10/2002.</p>

ASHFIELD DISTRICT KIRKBY IN ASHFIELD

Relevant date: 30th May 2023

Status and Path No:	Footpath 64
O.S. Sheet No:	SK 45 NE
Approx. Length:	673 metres
Approx. Width:	2 metres as specified in the 2007 Creation Order.
Starting Point:	SK 4973 5709 The junction with Lindrick Road.
Finishing Point:	SK 4995 5768 The junction with the B6021 Penny Emma Way.
General Description:	Proceeding through kissing gates and along a stone path in a generally north-north-easterly, then an east-north-easterly, then a northerly, then an easterly and finally a northerly direction, through an anti-motorcycle barrier.
Legal Event / Remarks:	The Nottinghamshire County Council (Footpaths in Kirkby in Ashfield) Creation Order 2007 - confirmed 03/08/2007.

Status and Path No:	Footpath 65
O.S. Sheet No:	SK 45 NE / SK 55 NW
Approx. Length:	695 metres
Approx. Width:	2 metres as specified in the 2007 Creation Order.
Starting Point:	SK 4974 5712 The junction with Kirkby in Ashfield Footpath No. 64.
Finishing Point:	SK 5011 5769 The junction with the B6021 Penny Emma Way.
General Description:	Proceeding along a stone path in a generally north-easterly, then a north-north-easterly, then a north-easterly and finally a north-north-easterly direction, through an anti-motorcycle barrier.
Legal Event / Remarks:	The Nottinghamshire County Council (Footpaths in Kirkby in Ashfield) Creation Order 2007 - confirmed 03/08/2007.

Status and Path No:	Footpath 66
O.S. Sheet No:	SK 45 NE
Approx. Length:	114 metres
Approx. Width:	2 metres as specified in the 2007 Creation Order.
Starting Point:	SK 4978 5725 The junction with Kirkby in Ashfield Footpath No. 64.
Finishing Point:	SK 4988 5724 The junction with Kirkby in Ashfield Footpath No. 65.
General Description:	Proceeding along a stone path in a generally south-easterly, then an easterly and finally an east-north-easterly direction.
Legal Event / Remarks:	The Nottinghamshire County Council (Footpaths in Kirkby in Ashfield) Creation Order 2007 - confirmed 03/08/2007.

ASHFIELD DISTRICT KIRKBY IN ASHFIELD

Relevant date: 30th May 2023

Status and Path No:	Footpath 67
O.S. Sheet No:	SK 45 NE
Approx. Length:	218 metres
Approx. Width:	2 metres as specified in the 2007 Creation Order
Starting Point:	SK 4989 5766 The junction with Kirkby in Ashfield Footpath No. 64.
Finishing Point:	SK 5000 5750 The junction with Kirkby in Ashfield Footpath No. 65.
General Description:	Proceeding along a stone path in a generally south-easterly, then a southerly direction.
Legal Event / Remarks:	The Nottinghamshire County Council (Footpaths in Kirkby in Ashfield) Creation Order 2007 - confirmed 03/08/2007.

Status and Path No:	Footpath 68
O.S. Sheet No:	SK 55 NW
Approx. Length:	50 metres
Approx. Width:	2 metres as specified in the 2007 Creation Order.
Starting Point:	SK 5004 5755 The junction with Kirkby in Ashfield Footpath No. 65.
Finishing Point:	SK 5000 5754 The junction with Kirkby in Ashfield Footpath No. 67.
General Description:	Proceeding along a stone path in a generally south-westerly, then a west-north-westerly direction.
Legal Event / Remarks:	The Nottinghamshire County Council (Footpaths in Kirkby in Ashfield) Creation Order 2007 - confirmed 03/08/2007.

ASHFIELD DISTRICT KIRKBY IN ASHFIELD

Relevant date: 30th May 2023

Status and Path No:	Footpath 69
O.S. Sheet No:	SK 45 NE
Approx. Length:	436 metres
Approx. Width:	1.5 metres as described in the 2007 Creation Order.
Starting Point:	SK 4927 5707 The junction with Lindrick Road.
Finishing Point:	SK 4953 5622 The junction with Sutton Middle Lane.
General Description:	Proceeds through a U gate and along a stone path in a generally south-south-westerly direction, then through a U gate.
Legal Event / Remarks:	The Nottinghamshire County Council (Footpaths in Kirkby in Ashfield) Creation Order 2007 - confirmed 03/08/2007.

Status and Path No:	Footpath 70
O.S. Sheet No:	SK 45 NE
Approx. Length:	481 metres
Approx. Width:	1.6 metres as described in the 2007 Creation Order.
Starting Point:	SK 4953 5667 The junction with Sutton Middle Lane.
Finishing Point:	SK 4938 5622 The junction with The Hill.
General Description:	Proceeds through a U gate and along a stone path in a generally south-south-westerly direction, then through a U gate.
Legal Event / Remarks:	The Nottinghamshire County Council (Footpaths in Kirkby in Ashfield) Creation Order 2007 - confirmed 03/08/2007.

Status and Path No:	Footpath 71
O.S. Sheet No:	SK 55 NW
Approx. Length:	3 metres
Approx. Width:	2.2 metres as described in the 2007 Creation Order.
Starting Point:	SK 5057 5807 The junction with Sutton-In-Ashfield Footpath No. 105.
Finishing Point:	SK 5057 5806 The junction with Kirkby in Ashfield Footpath No. 64.
General Description:	Proceeds in a generally southerly direction.
Legal Event / Remarks:	The Nottinghamshire County Council (Footpaths in Kirkby in Ashfield) Creation Order 2007 - confirmed 03/08/2007.

ASHFIELD DISTRICT KIRKBY IN ASHFIELD

Relevant date: 30th May 2023

Status and Path No:	Footpath 88
O.S. Sheet No:	SK 45 SE
Approx. Length:	160 metres
Approx. Width:	-
Starting Point:	SK 4837 5346 The junction with Annesley Footpath No. 11.
Finishing Point:	SK 4847 5357 The junction with Annesley Footpath No. 19.
General Description:	Undefined.
Legal Event / Remarks:	Formerly recorded as Annesley Footpath No. 11. *Path suspended under The Bentinck South (Suspension of Public Rights of Way) Order 1987 – dated 15/04/1987 – revoked 29/02/2008. The Nottinghamshire County Council (Ashfield District) Legal Event Modification Order No. 1 2023.

Status and Path No:	Footpath 91
O.S. Sheet No:	SK 55 SW
Approx. Length:	100 metres
Approx. Width:	2 metres minimum.
Starting Point:	SK 5116 5422 The junction with Kirkby in Ashfield Footpath No. 45.
Finishing Point:	SK 5116 5422 The junction with Kirkby in Ashfield Footpath No. 45.
General Description:	Runs across a field and around the Knoll.
Legal Event / Remarks:	Formerly Kirkby Footpath No. 45 (part). The Nottinghamshire County Council (Kirkby in Ashfield Footpath Nos. 43, 44 and 45) Public Path Agreement 1990 - made 01/10/1990. The Nottinghamshire County Council (Ashfield District) Legal Event Modification Order No. 1 2023.

Status and Path No:	Footpath 92
O.S. Sheet No:	SK 55 SW
Approx. Length:	55 metres
Approx. Width:	-
Starting Point:	SK 5013 5396 The junction with Derwent Drive.
Finishing Point:	SK 5011 5401. The junction with Cromford Road.
General Description:	Proceeds in a north-north-westerly direction on a sealed surface between property boundaries.
Legal Event / Remarks:	Formerly Kirkby Footpath No. 31 (part). The Nottinghamshire County Council (Ashfield District) Legal Event Modification Order No. 1 2023.

ASHFIELD DISTRICT KIRKBY IN ASHFIELD

Relevant date: 30th May 2023

Status and Path No:	Footpath 93
O.S. Sheet No:	SK 55 SW
Approx. Length:	113 metres
Approx. Width:	-
Starting Point:	SK 5011 5402 The junction with Cromford Road.
Finishing Point:	SK 5007 5413 The junction with Nuncargate Road.
General Description:	Proceeds in a north-north-westerly direction on a sealed surface between property boundaries.
Legal Event / Remarks:	Formerly Kirkby Footpath No. 31 (part). The Nottinghamshire County Council (Ashfield District) Legal Event Modification Order No. 1 2023.

ASHFIELD DISTRICT PARISH OF SELSTON

Relevant date: 30th May 2023

Status and Path No:	Footpath 33
O.S. Sheet No:	SK 45 SE
Approx. Length:	885 metres
Approx. Width:	2 metres minimum between points SK 4640 5235 and SK 4642 5216, otherwise 1 metre minimum.
Starting Point:	SK 4639 5234 Selston Footpath No. 29 at Wansley Lane south west of Manor Farm.
Finishing Point:	SK 4640 5235 The junction with Selston Footpath No. 73.
General Description:	Unmetalled path running adjacent to Manor Farm, across fields in a north-north-westerly direction to a point, SK 4641 5230 at a kissing gate, then north-north-easterly then north-easterly direction along a fenced corridor to a gap stile.
Legal Event / Remarks:	Stiles, footbridge. The Nottinghamshire County Council (Selston Footpath No. 33) Diversion Order 2005 – confirmed 25/11/2005.

ASHFIELD DISTRICT PARISH OF SELSTON

Relevant date: 30th May 2023

Status and Path No:	Footpath 88
O.S. Sheet No:	SK 45 SE
Approx. Length:	7 metres
Approx. Width:	1.8 metres
Starting Point:	SK 4680 4964 The junction with Brinsley Footpath No. 37.
Finishing Point:	SK 4680 4964 The junction with Cordy Lane.
General Description:	Proceeds in a north-easterly direction.
Legal Event / Remarks:	Formerly Greasley Footpath No. 8 (part). Formerly Brinsley Footpath No. 37 (part). The Nottinghamshire County Council (Ashfield District) Legal Event Modification Order No. 1 2023

ASHFIELD DISTRICT SUTTON IN ASHFIELD

Relevant date: 30th May 2023

Status and Path No:	Footpath 5
O.S. Sheet No:	SK 46 SE
Approx. Length:	50 metres
Approx. Width:	-
Starting Point:	SK 4996 6092 The junction with Pinfold Close, Skegby.
Finishing Point:	SK 4998 6097 The junction with Pleasley Road, Skegby.
General Description:	Proceeds in a generally north-north-easterly direction on a tarmac path adjacent to Pinfold Close.
Legal Event / Remarks:	The Stopping Up Of Highway (East Midlands) (No. 20) Order 2018 - dated 13/08/2018. The section of the footpath along Pinfold Close has been subsumed into the adopted carriageway and removed from the Definitive Map and Statement. The Nottinghamshire County Council (Ashfield District) Legal Event Modification Order No. 1 2023.

ASHFIELD DISTRICT SUTTON IN ASHFIELD

Relevant date: 30th May 2023

Status and Path No:	Footpath 13
O.S. Sheet No:	SK 46 SE
Approx. Length:	644 metres
Approx. Width:	-
Starting Point:	SK 477 633 Newbound Lane at Norwood Lodge.
Finishing Point:	SK 478 638
General Description:	Joins a Derbyshire County Council path on east side of Hardwick Park.
Legal Event / Remarks:	One field gate; two stiles; footbridge at boundary. Nottinghamshire County Council Highway Stopping Up Order Norwood Lane Teversal (part) – dated 13/10/2016.

Status and Path No:	Footpath 66
O.S. Sheet No:	SK 55 NW
Approx. Length:	2,710 metres
Approx. Width:	-
Starting Point:	SK 5418 5573 The junction with Coxmoor Road at edge of Nomanshill Wood.
Finishing Point:	SK 5433 5817 The junction with the A617 road adjacent to Rushley Manor.
General Description:	Proceeds in a northerly, north-easterly, west-north-westerly, north-north-westerly and northerly direction through Nomanshill Wood and Thieve's Wood and finally as a field edge path.
Legal Event / Remarks:	The Nottinghamshire County Council (A617 Mansfield Ashfield Regeneration Route Classified Road) (A6117 Mansfield Eastern Outer Ring Road Classified Road) (Side Roads) Order 2001 – confirmed 28/08/2002. The Nottinghamshire County Council (Ashfield District) Legal Event Modification Order No. 1 2023.

ASHFIELD DISTRICT SUTTON IN ASHFIELD

Relevant date: 30th May 2023

Status and Path No:	Footpath 68
O.S. Sheet No:	SK 45 NE
Approx. Length:	695 metres
Approx. Width:	1 metre as specified in the 2007 Creation Order.
Starting Point:	SK 4724 5841 The junction with Harvest Lane.
Finishing Point:	SK 4775 5888 The junction with Sutton in Ashfield Footpath No. 46.
General Description:	Proceeds in a generally north-easterly direction on the metalled surface of an industrial access road and the earth, grass and stone surface of a path following the boundary of a waste recycling site, up a set of concrete steps, across the metalled access road to a household waste recycling facility, and finally on an earth and grass surface over a field.
Legal Event / Remarks:	The Nottinghamshire County Council (Sutton in Ashfield Footpath No. 68) Public Path Creation Order 1983 -confirmed 14/05/1984. The Nottinghamshire County Council (Footpaths and Bridleway in Sutton in Ashfield) Modification Order 2005 - confirmed 26/08/2005. The Nottinghamshire County Council (Sutton in Ashfield Footpath No. 68) Creation Order 2007 – confirmed 06/07/2007.

Status and Path No:	Footpath 92
O.S. Sheet No:	SK 45 NE
Approx. Length:	240 metres.
Approx. Width:	2 metres minimum as specified in the 2002 Modification Order.
Starting Point:	SK 4865 5785 The junction with Amethyst Drive.
Finishing Point:	SK 4852 5768 The junction with the adopted footway leading to Calladine Lane Bridge.
General Description:	Proceeds in a generally south-westerly direction on a grass surface.
Legal Event / Remarks:	The Nottinghamshire County Council (Sutton in Ashfield Footpath No. 92) Modification Order 2002 - confirmed 01/07/2002. Ashfield District Council (Sutton in Ashfield Footpaths 92 and 147) Diversion Order 2010 - confirmed 08/09/2010. Parts of the path along Amethyst Drive and Brandon Walk have been subsumed into the adopted carriageway and removed from the Definitive Map. The Nottinghamshire County Council (Ashfield District) Legal Event Modification Order No. 1 2023.

ASHFIELD DISTRICT SUTTON IN ASHFIELD

Relevant date: 30th May 2023

Status and Path No:	Footpath 94
O.S. Sheet No:	SK 46 SE
Approx. Length:	31 metres
Approx. Width:	2.05 metres minimum as specified in the 2004 Modification Order and 2 metres minimum as specified in the 2005 Diversion Order.
Starting Point:	SK 4939 6090 The junction with Sutton in Ashfield Footpath No. 49.
Finishing Point:	SK 4965 6087 The junction with Saville Road, Skegby.
General Description:	Runs through a kissing gate and over a culvert, then across a field between fences, then over a stile and down a stone slope, then across a disused railway line, then along a stone path through an open space then through an anti-motorcycle barrier onto Saville Road.
Legal Event / Remarks:	The Nottinghamshire County Council (Footpaths in Sutton in Ashfield) Modification Order 2004 - confirmed 27/08/2004. The Nottinghamshire County Council (Sutton in Ashfield Footpath No. 94) Diversion Order 2005 - confirmed 28/10/2005. Metal kissing gate, culvert, stile and anti-motorcycle barrier.

Status and Path No:	Bridleway 99
O.S. Sheet No:	SK 46 SE
Approx. Length:	117 metres
Approx. Width:	9.5 metres between hedges throughout as specified in the 2008 Creation Order.
Starting Point:	SK 4982 6079 The junction with Whitehead Lane.
Finishing Point:	SK 4982 6079 The junction with Whitehead Lane and Stamper Crescent between 4 Whitehead Lane and 48 Stamper Crescent.
General Description:	Proceeds in a in a south-westerly and then a south-south-easterly direction along a stone and earth track between property boundaries and St. Andrews C of E School.
Legal Event / Remarks:	The Nottinghamshire County Council (Sutton in Ashfield Bridleway No. 99) Creation Order 2008 - confirmed 31/10/2008.

ASHFIELD DISTRICT SUTTON IN ASHFIELD

Relevant date: 30th May 2023

Status and Path No:	Restricted Byway 102
O.S. Sheet No:	SK 45 NE
Approx. Length:	70 metres
Approx. Width:	5.5 metres as specified in the 2004 Modification Order.
Starting Point:	SK 4719 5926 The junction with Sutton Road, Huthwaite.
Finishing Point:	SK 4715 5872 The junction with Cross Lane adjacent to the junction with Mercia Court.
General Description:	Proceeding in a generally southerly then westerly direction on the metalled, earth, grass and stone surfaces of Mill Lane and Cross Lane.
Legal Event / Remarks:	The Nottinghamshire County Council (Sutton in Ashfield Restricted Byway No. 102) Modification Order 2004 - confirmed 03/11/2008. The Nottinghamshire County Council (Ashfield District) Legal Event Modification Order No. 1 2023.

Status and Path No:	Bridleway 103
O.S. Sheet No:	SK 45 NE
Approx. Length:	370 metres
Approx. Width:	3 metres throughout, as specified in the 2007 Creation Order.
Starting Point:	SK 4722 5872 The junction with Sutton in Ashfield Restricted Byway No. 102.
Finishing Point:	SK 4722 5864 The junction with Mill Lane approximately 30 metres north of Windmill Way .
General Description:	Proceeds in a generally southerly then westerly direction on the earth, stone & metalled surface of Mill Lane.
Legal Event / Remarks:	The Nottinghamshire County Council (Sutton in Ashfield Bridleway No. 103) Creation Order 2007 - confirmed 19/10/2012. The Nottinghamshire County Council (Ashfield District) Legal Event Modification Order No. 1 2023.

ASHFIELD DISTRICT SUTTON IN ASHFIELD

Relevant date: 30th May 2023

Status and Path No:	Footpath 105
O.S. Sheet No:	SK 55 NW
Approx. Length:	105 metres
Approx. Width:	1.85 metres to SK 5057 5807, 2.2 metres for the remainder of its length.
Starting Point:	SK 5057 5830 The junction with Sutton in Ashfield Footpath No. 104.
Finishing Point:	SK 5057 5807 The junction with Kirkby-In-Ashfield Footpath No. 71.
General Description:	Proceeds along a tarmac path in a generally southerly direction to a point, SK 5058 5819, at an anti-motorcycle barrier, then continuing on a stone path in a generally southerly, then a south-south-easterly, then a southerly and finally a south-westerly direction.
Legal Event / Remarks:	The Nottinghamshire County Council (Footpaths in Sutton in Ashfield) Creation Order 2007 - confirmed 03/08/2007.

Status and Path No:	Footpath 147
O.S. Sheet No:	SK 45 NE
Approx. Length:	16 metres.
Approx. Width:	1 metre minimum as specified in the 2006 Modification Order.
Starting Point:	SK 4863 5779 The junction with Amber Grove.
Finishing Point:	SK 4862 5779 The junction with Sutton in Ashfield Footpath No. 92.
General Description:	Proceeds in a generally west to west-north-westerly direction on a tarmac surface.
Legal Event / Remarks:	The Nottinghamshire County Council (Sutton in Ashfield Footpath No. 147) Modification Order 2006 - Confirmed 30/06/2006. Ashfield District Council (Sutton in Ashfield Footpaths 92 and 147) Diversion Order 2010 - confirmed 08/09/2010. Part of the path along Amber Grove has been subsumed into the adopted carriageway and removed from the Definitive Map.

ASHFIELD DISTRICT SUTTON IN ASHFIELD

Relevant date: 30th May 2023

Status and Path No:	Footpath 152
O.S. Sheet No:	SK 45 NE
Approx. Length:	460 metres
Approx. Width:	1 metre throughout the whole of its length as set out in the 2008 Creation Order.
Starting Point:	SK 4606 5860 The junction with Sutton in Ashfield Footpath No. 40.
Finishing Point:	SK 4620 5819 The junction with Sutton in Ashfield Bridleway No. 153.
General Description:	Proceeding in a south-south-easterly direction on an earth surface adjacent to Nunn Brook, then up a flight of steps.
Legal Event / Remarks:	The Nottinghamshire County Council (Sutton in Ashfield Footpath No. 152 and Bridleway No. 153) Creation Order 2008 - confirmed 22/08/2008.

Status and Path No:	Bridleway 153
O.S. Sheet No:	SK 45 NE
Approx. Length:	530 metres
Approx. Width:	2 metres throughout the whole of its length as set out in the 2008 Creation Order.
Starting Point:	SK 4672 5830 The junction with Brookside Way, Huthwaite.
Finishing Point:	SK 4620 5819 The junction with the Nottinghamshire - Derbyshire county boundary.
General Description:	Proceeding in a generally west-south-westerly direction on an earth and grass surface past the south-west side of a metal barrier, then on the stone surface of a track, across a stone surfaced parking/storage area and finally on the stone trackbed of a dismantled railway and through a horse stile.
Legal Event / Remarks:	The Nottinghamshire County Council (Sutton in Ashfield Footpath No. 152 and Bridleway No. 153) Creation Order 2008 - confirmed 22/08/2008.

ASHFIELD DISTRICT SUTTON IN ASHFIELD

Relevant date: 30th May 2023

Status and Path No:	Bridleway 173
O.S. Sheet No:	SK 55 NW
Approx. Length:	120 metres
Approx. Width:	-
Starting Point:	SK 5322 5844 The junction with Cauldwell Road.
Finishing Point:	SK 5334 5844 The junction with the A617.
General Description:	Proceeds in a generally east-south-easterly direction.
Legal Event / Remarks:	The Nottinghamshire County Council (A617 Mansfield Ashfield Regeneration Route Classified Road) (A6117 Mansfield Eastern Outer Ring Road Classified Road) (Side Roads) Order 2001 – confirmed 28/08/2002.

Status and Path No:	Footpath 174
O.S. Sheet No:	SK 45 NE
Approx. Length:	37 metres.
Approx. Width:	2 metres minimum as specified in the 2002 Modification Order.
Starting Point:	SK 4877 5788 The junction with Brandon Walk.
Finishing Point:	SK 4880 5789 The junction with an unadopted path leading to Hillsborough Avenue.
General Description:	Proceeds in a generally east to east-north-easterly direction on a tarmac surface.
Legal Event / Remarks:	Formerly Sutton in Ashfield Footpath No. 92 (part). The Nottinghamshire County Council (Sutton in Ashfield Footpath No. 92) Modification Order 2002 - confirmed 01/07/2002. Ashfield District Council (Sutton in Ashfield Footpaths 92 and 147) Diversion Order 2010 - confirmed 08/09/2010.

Status and Path No:	Bridleway 175
O.S. Sheet No:	SK 55 NW
Approx. Length:	276 metres
Approx. Width:	-
Starting Point:	SK 5204 5956 The junction with Sutton in Ashfield Bridleway No. 65.
Finishing Point:	SK 5334 5844 The junction with Mansfield Bridleway No. 50.
General Description:	Proceeds in a generally westerly to west-north-westerly direction, crossing a railway via a bridleway bridge, then in a generally north-north-easterly direction.
Legal Event / Remarks:	The Network Rail (Kings Mill No. 1 Level Crossing) (Land Acquisition and Closure) Order 2018 – came into force 04/06/2018. The Nottinghamshire County Council (Ashfield District) Legal Event Modification Order No. 1 2023.

ASHFIELD DISTRICT SUTTON IN ASHFIELD

Relevant date: 30th May 2023

Status and Path No:	Footpath 176
O.S. Sheet No:	SK 45 NE
Approx. Length:	1,425 metres
Approx. Width:	1.5 metres minimum between points SK 4713 5838 and SK 4765 5823 as specified in the 1994 Diversion Order; 1 metre minimum between points SK 4765 5823 and SK 4781 5821 as specified in the 1983 Creation Order, 3.1 metres minimum along Henning Lane between points SK 4781 5821 and SK 4798 5818 as specified in the 2005 Modification Order.
Starting Point:	SK 4713 5838 The junction with Mill Lane.
Finishing Point:	SK 4798 5818 The junction with Alfreton Road.
General Description:	Proceeds in a generally south-south-westerly, westerly, southerly, west-south-westerly, southerly and west-south-westerly direction on an earth and grass surface over a field, across the metalled access road to a household waste recycling facility, down a set of concrete steps, on the earth, grass and stone surface of a path following the boundary of a waste recycling site, along the metalled surface of an industrial access road, then runs around a former pit tip and along Henning Lane on a metalled surface and a stone track.
Legal Event / Remarks:	Formerly Sutton in Ashfield Footpath No. 68 (part). The Nottinghamshire County Council (Sutton in Ashfield Footpath No. 68) Public Path Creation Order 1983 -confirmed 14/05/1984. The Nottinghamshire County Council (Sutton in Ashfield Footpath No. 68) Diversion Order 1994 - confirmed 07/09/1994. The Nottinghamshire County Council (Footpaths and Bridleway in Sutton in Ashfield) Modification Order 2005 - confirmed 26/08/2005. The Nottinghamshire County Council (Ashfield District) Legal Event Modification Order No. 1 2023.

ASHFIELD DISTRICT SUTTON IN ASHFIELD

Relevant date: 30th May 2023

Status and Path No:	Footpath 177
O.S. Sheet No:	SK 55 NW
Approx. Length:	155 metres
Approx. Width:	-
Starting Point:	SK 5433 5822 The junction with the A617 road.
Finishing Point:	SK 5431 5837 The junction with Mansfield Footpath No. 22.
General Description:	Proceeds in a northerly direction across a field.
Legal Event / Remarks:	Formerly Sutton in Ashfield Footpath No. 66 (part). The Nottinghamshire County Council (A617 Mansfield Ashfield Regeneration Route Classified Road) (A6117 Mansfield Eastern Outer Ring Road Classified Road) (Side Roads) Order 2001 – confirmed 28/08/2002. The Nottinghamshire County Council (Ashfield District) Legal Event Modification Order No. 1 2023.

THE NOTTINGHAMSHIRE COUNTY COUNCIL (ASHFIELD DISTRICT)
LEGAL EVENT MODIFICATION ORDER NO. 1 2023

THE COMMON SEAL of THE
NOTTINGHAMSHIRE COUNTY COUNCIL

Was hereunto affixed this 13th day of October
2023 in the presence of:-



SEAL REGISTER
NO: 50388

Authorised Signatory



PARISH: HUCKNALL

SHEET NOS. SK 54 NW & SK 55 SW



Map No. 1

Scale 1:2,500

PATHS TO BE ADDED OR REDEFINED

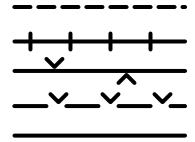
FOOTPATH

BRIDLEWAY

BYWAY OPEN TO ALL TRAFFIC

RESTRICTED BYWAY

PATHS TO BE DELETED



© Crown Copyright and database rights Ordnance Survey 100019713 2023

349800m

349600m

349400m

SK 5248 4953

Footpath No. 31

Primary and Nursery School

SK 5263 4947

452400m

452600m



**Nottinghamshire
County Council**

**ASHFIELD AREA DEFINITIVE MAP
LEGAL EVENT MODIFICATION
ORDER NO.1 2023**

PARISH: SELSTON

SHEET NO. SK 45 SE



Map No. 3

Scale 1:2,500

PATHS TO BE ADDED OR REDEFINED

FOOTPATH



BRIDLEWAY



BYWAY OPEN TO ALL TRAFFIC



RESTRICTED BYWAY



PATHS TO BE DELETED



© Crown Copyright and database rights Ordnance Survey 100019713 2023

**Inset Map 1
Scale 1:750**

SK 4680 4964

**Footpath
No. 88**

SK 4680 4963

CORDY LANE

SK 4638 5235

SK 4640 5235

Footpath No. 33

SK 4642 5216

**ALLEN'S
GREEN**

352800m

352600m

352400m

349650m

349600m

352200m

446750m

446800m

446400m


446600m

PARISH: SUTTON IN ASHFIELD
SHEET NOS. SK 45 NE, SK 46 SE & SK55 NW

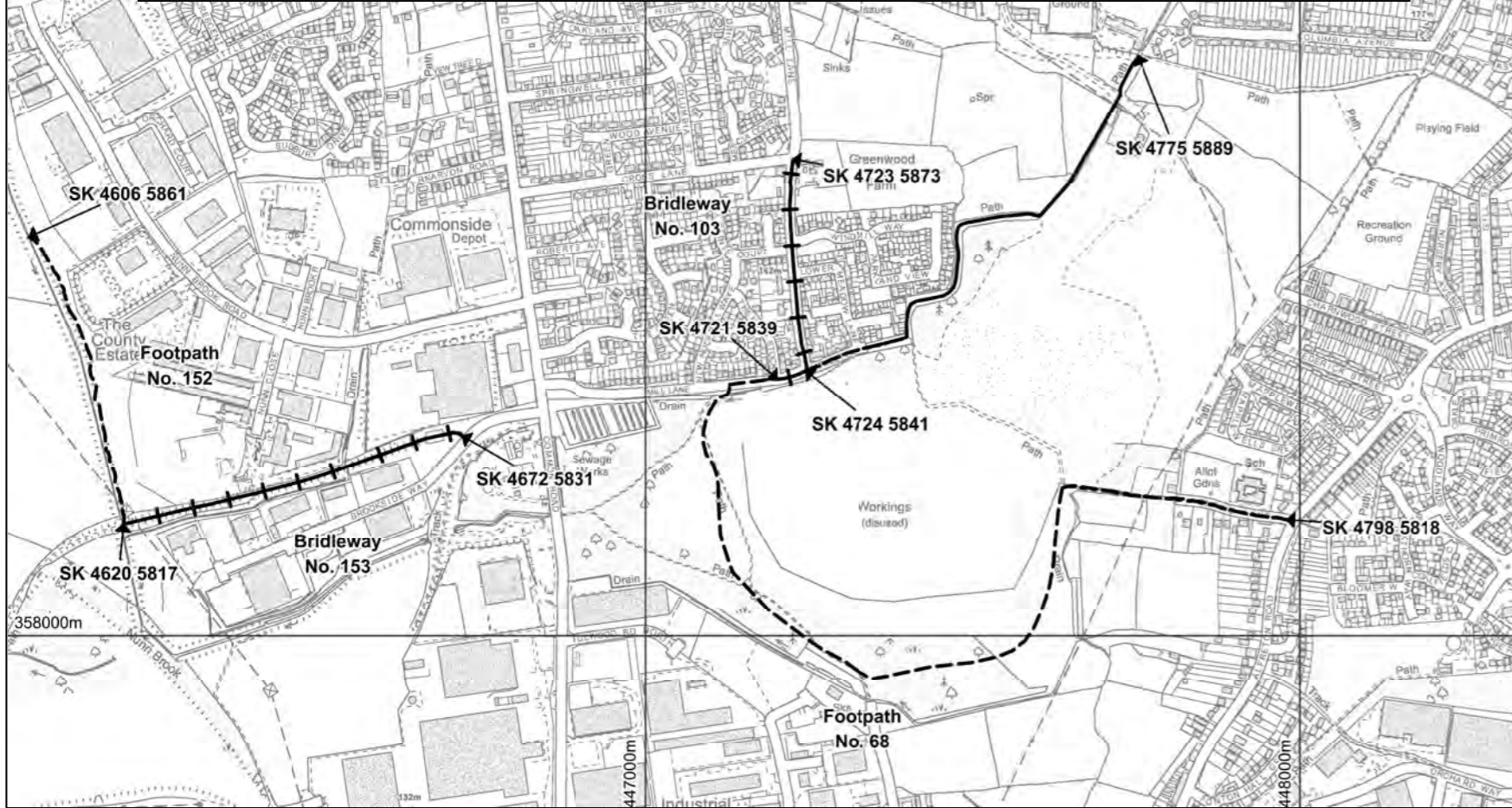
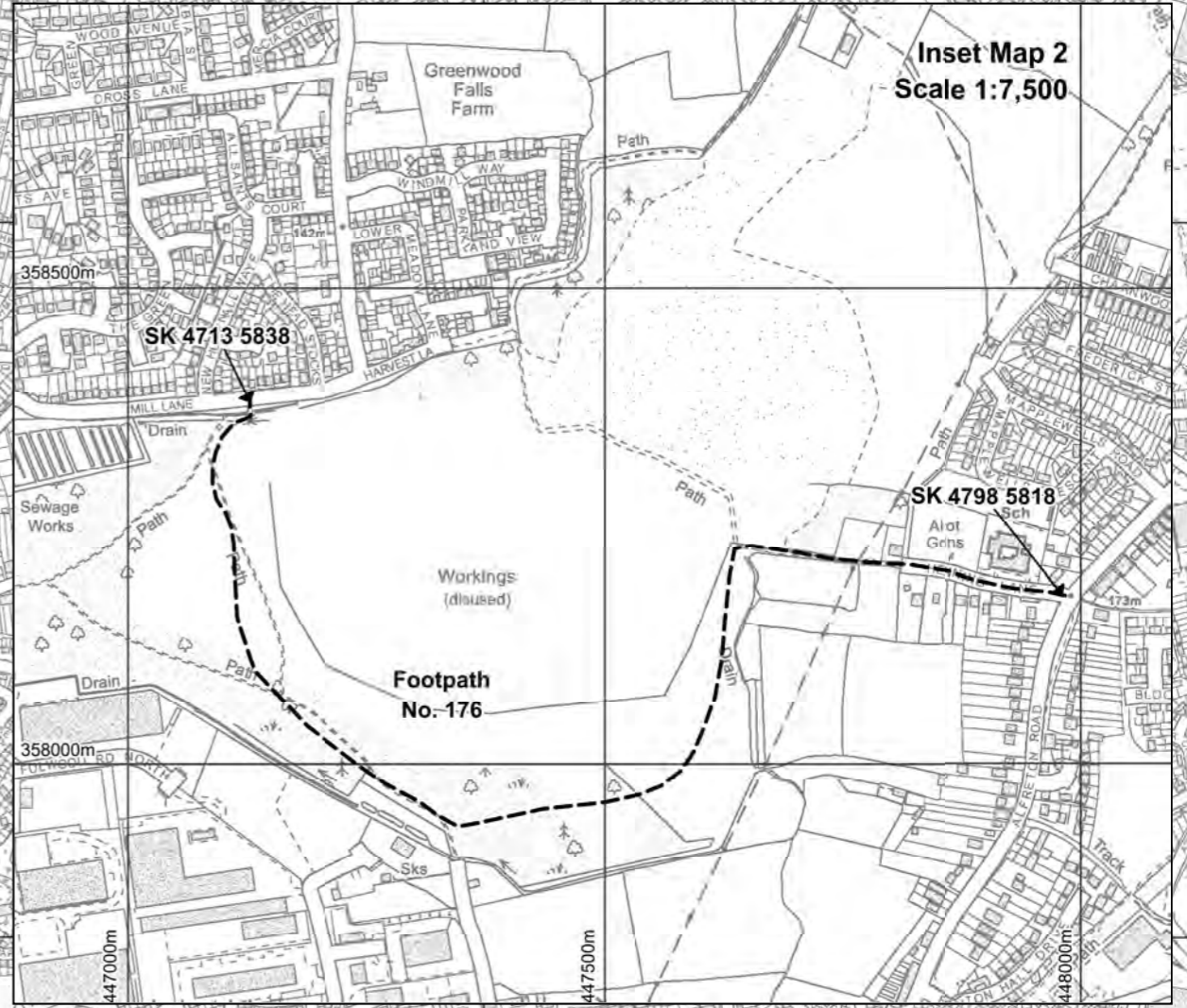
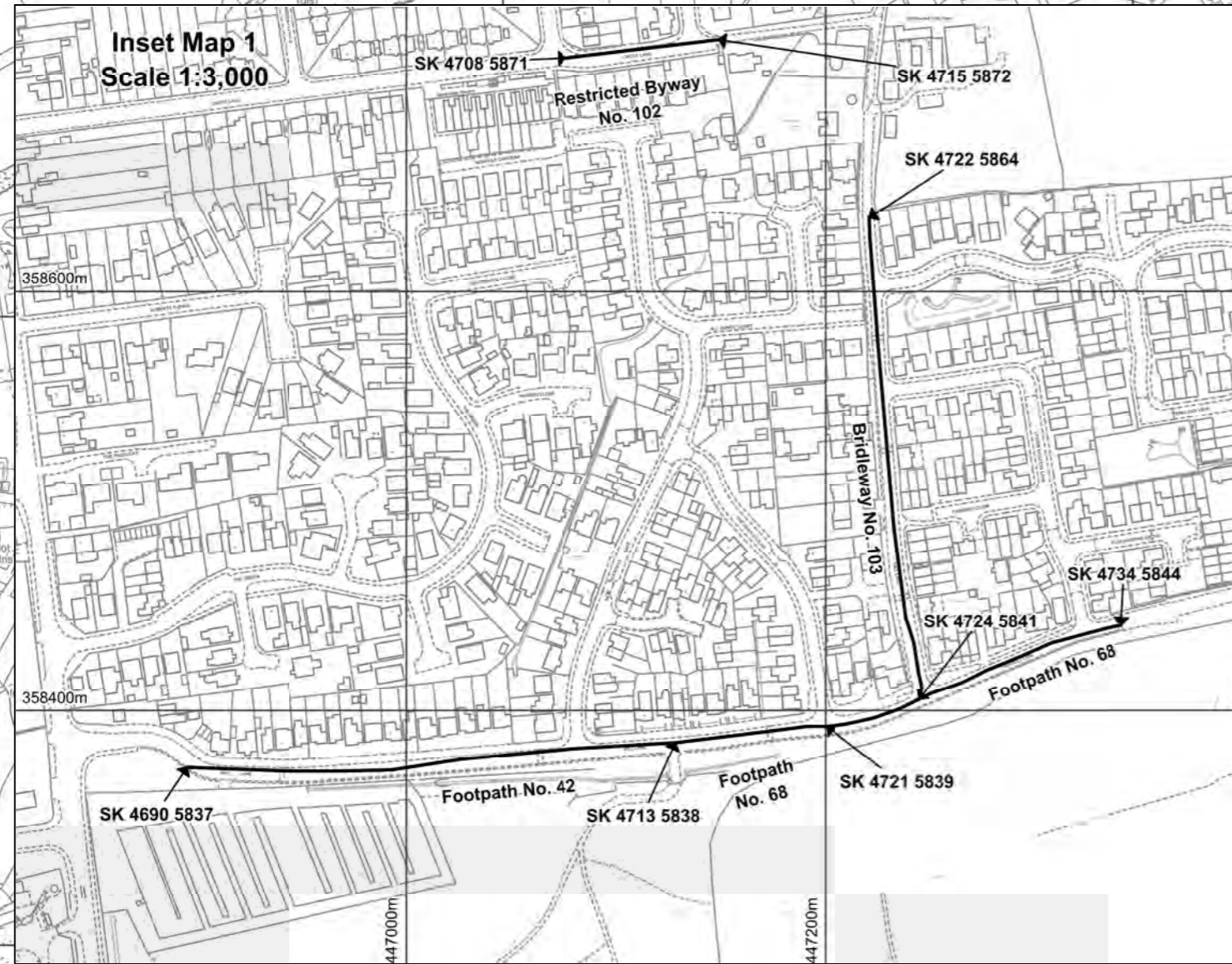


Map No. 4

Scale 1:10,000



© Crown Copyright and database rights Ordnance Survey 100019713 2023





**Nottinghamshire
County Council**

**ASHFIELD AREA DEFINITIVE MAP
LEGAL EVENT MODIFICATION
ORDER NO.1 2023**

PARISH: SUTTON IN ASHFIELD

SHEET NO. SK 45 NE



Map No. 5A

Scale 1:1,250

PATHS TO BE ADDED OR REDEFINED

FOOTPATH

BRIDLEWAY

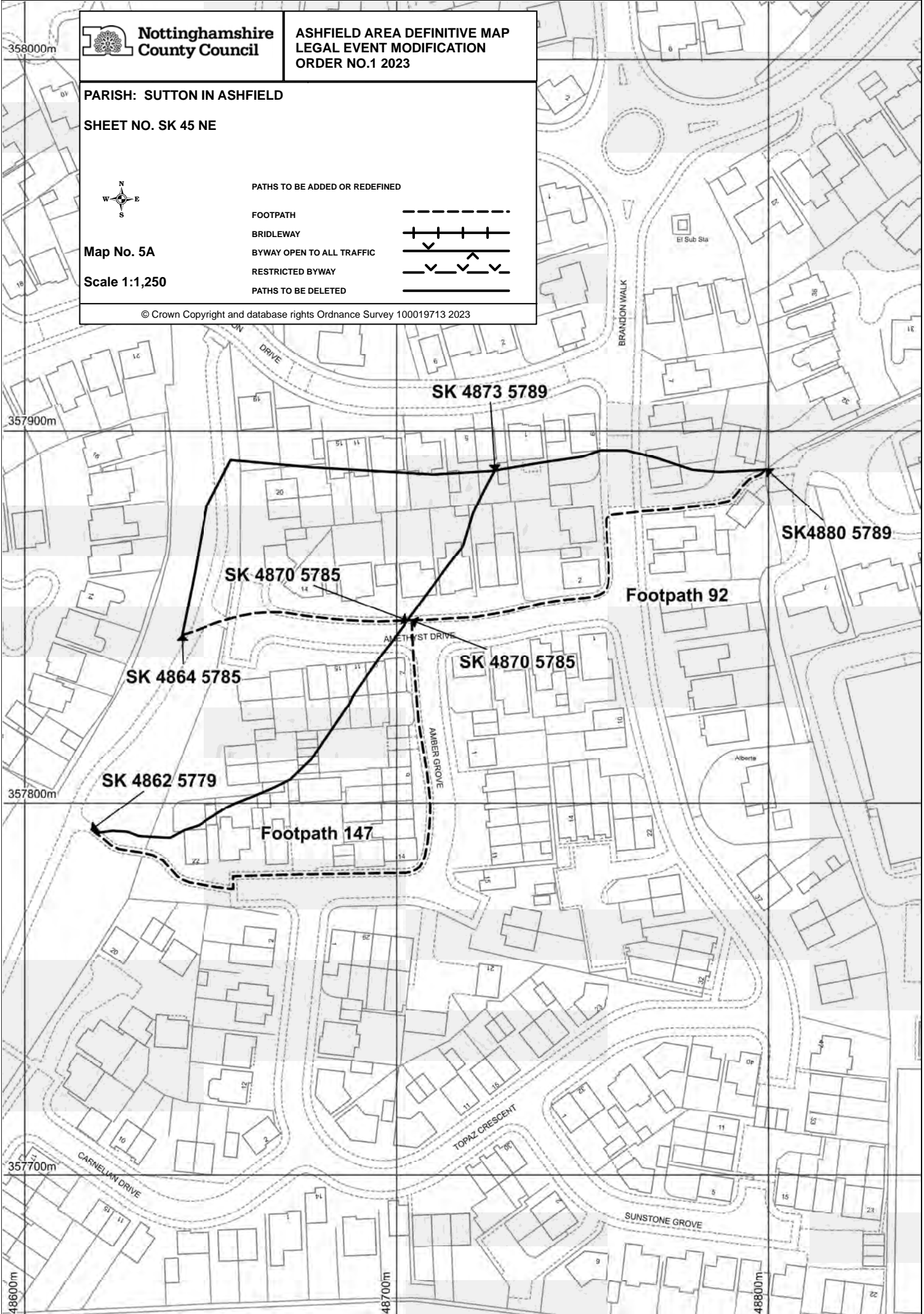
BYWAY OPEN TO ALL TRAFFIC

RESTRICTED BYWAY

PATHS TO BE DELETED



© Crown Copyright and database rights Ordnance Survey 100019713 2023



SK 4873 5789

SK4880 5789

SK 4870 5785

Footpath 92

SK 4864 5785

SK 4870 5785

SK 4862 5779

Footpath 147

357700m

48600m

48700m

48800m

22

358000m



**Nottinghamshire
County Council**

**ASHFIELD AREA DEFINITIVE MAP
LEGAL EVENT MODIFICATION
ORDER NO.1 2023**


PARISH: SUTTON IN ASHFIELD

SHEET NO. SK 45 NE



PATHS TO BE ADDED OR REDEFINED

FOOTPATH



BRIDLEWAY



BYWAY OPEN TO ALL TRAFFIC



RESTRICTED BYWAY



PATHS TO BE DELETED



Map No. 5B

Scale 1:1,250

© Crown Copyright and database rights Ordnance Survey 100019713 2023

357900m

357800m

357700m

48600m

48700m

48800m

LYNTON DRIVE

AMETHYST DRIVE

AMBER GROVE

TOPAZ CRESCENT

SUNSTONE GROVE

CARNELIAN DRIVE

SK 4877 5788

SK 4880 5789

Footpath No. 92

SK 4870 5785

Footpath No. 174

SK 4865 5785

Footpath No. 147

SK 4863 5779

Footpath No. 147

Alberta

PARISHES: KIRKBY IN ASHFIELD & SUTTON IN ASHFIELD

SHEET NOS. SK 45 NE & SK55 NW



PATHS TO BE ADDED OR REDEFINED

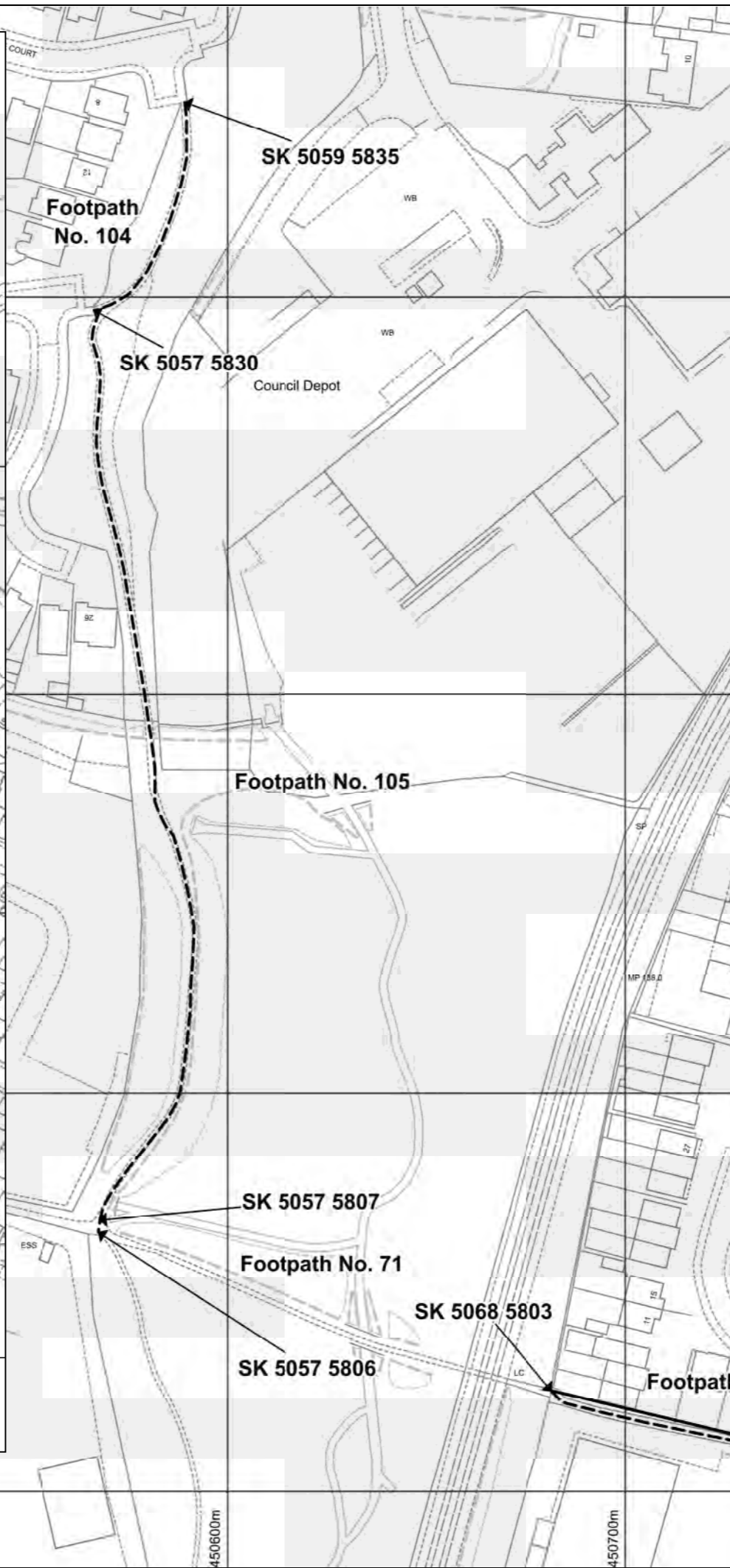
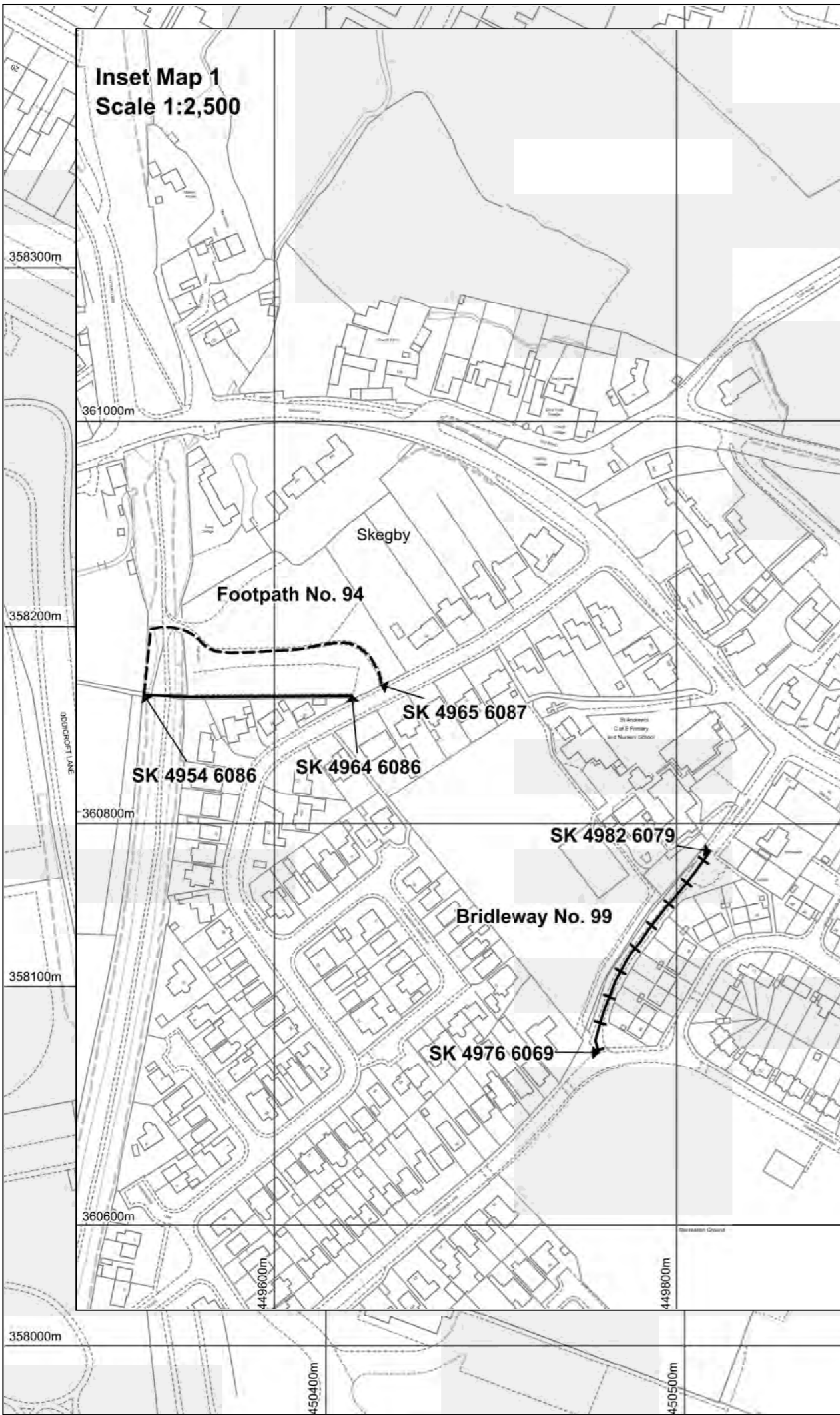
- FOOTPATH
- BRIDLEWAY
- BYWAY OPEN TO ALL TRAFFIC
- RESTRICTED BYWAY
- PATHS TO BE DELETED

Map No. 6

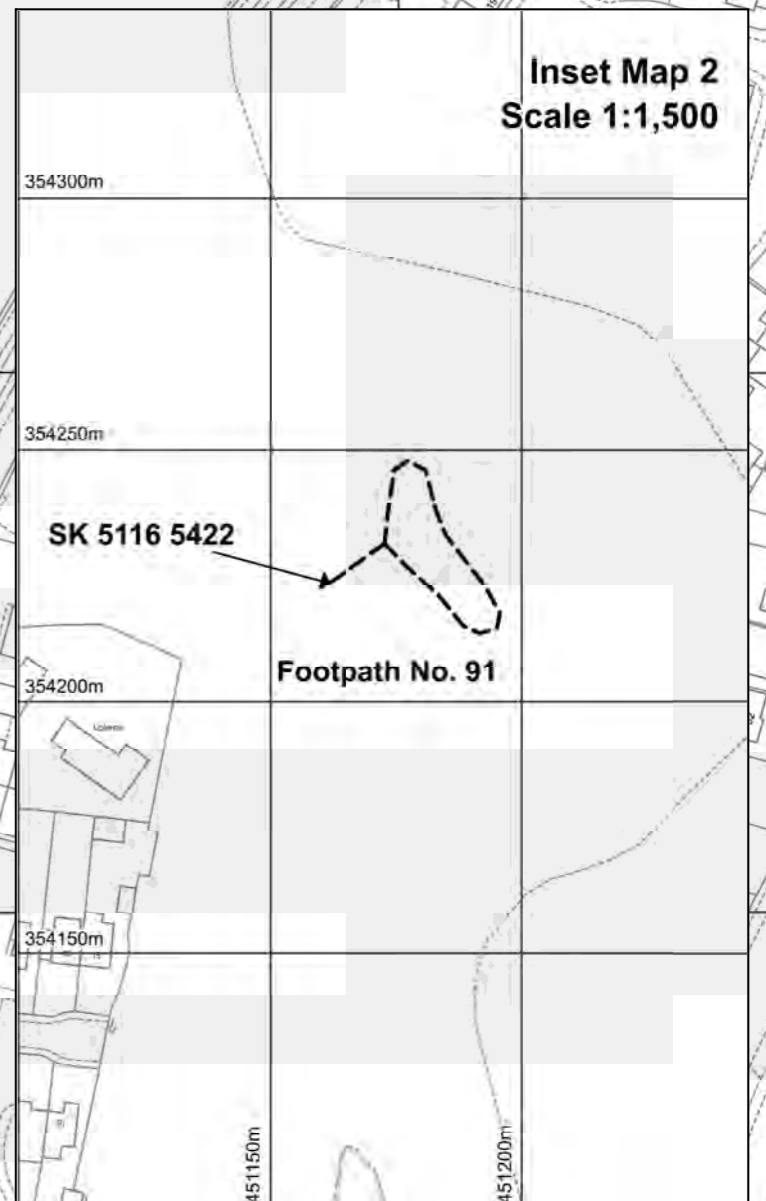
Scale 1:1,400

© Crown Copyright and database rights Ordnance Survey 100019713 2023

Inset Map 1
Scale 1:2,500



Inset Map 2
Scale 1:1,500





**Nottinghamshire
County Council**

**ASHFIELD AREA DEFINITIVE MAP
LEGAL EVENT MODIFICATION
ORDER NO.1 2023**

PARISH: SUTTON IN ASHFIELD

SHEET NO. SK55 NW



Map No. 7

Scale 1:2,500

PATHS TO BE ADDED OR REDEFINED

FOOTPATH

BRIDLEWAY

BYWAY OPEN TO ALL TRAFFIC

RESTRICTED BYWAY

PATHS TO BE DELETED



© Crown Copyright and database rights Ordnance Survey 100019713 2023

358600m

West
Nottinghamshire
College

358400m

SK 5431 5837

**Footpath
No. 177**

SK 5433 5822

**Footpath
No. 66**

SK 5433 5817

358200m

454400m

454600m

**Inset Map 1
Scale 1:2,500**

358500m

SK 5322 5844

SK 5334 5841

358400m

**Bridleway
No. 173**

453300m



**Nottinghamshire
County Council**

**ASHFIELD AREA DEFINITIVE MAP
LEGAL EVENT MODIFICATION
ORDER NO.1 2023**

PARISH: KIRKBY IN ASHFIELD

SHEET NO. SK 55 SW



Map No.8

Scale 1:1,250

PATHS TO BE ADDED OR REDEFINED

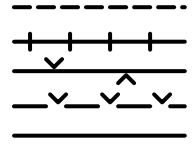
FOOTPATH

BRIDLEWAY

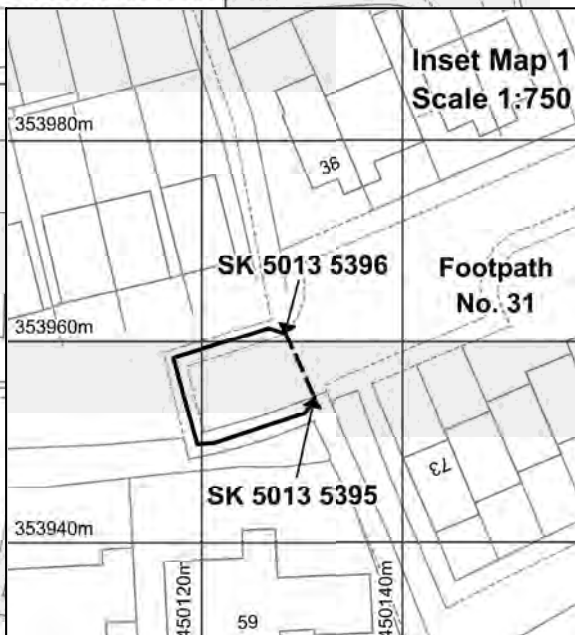
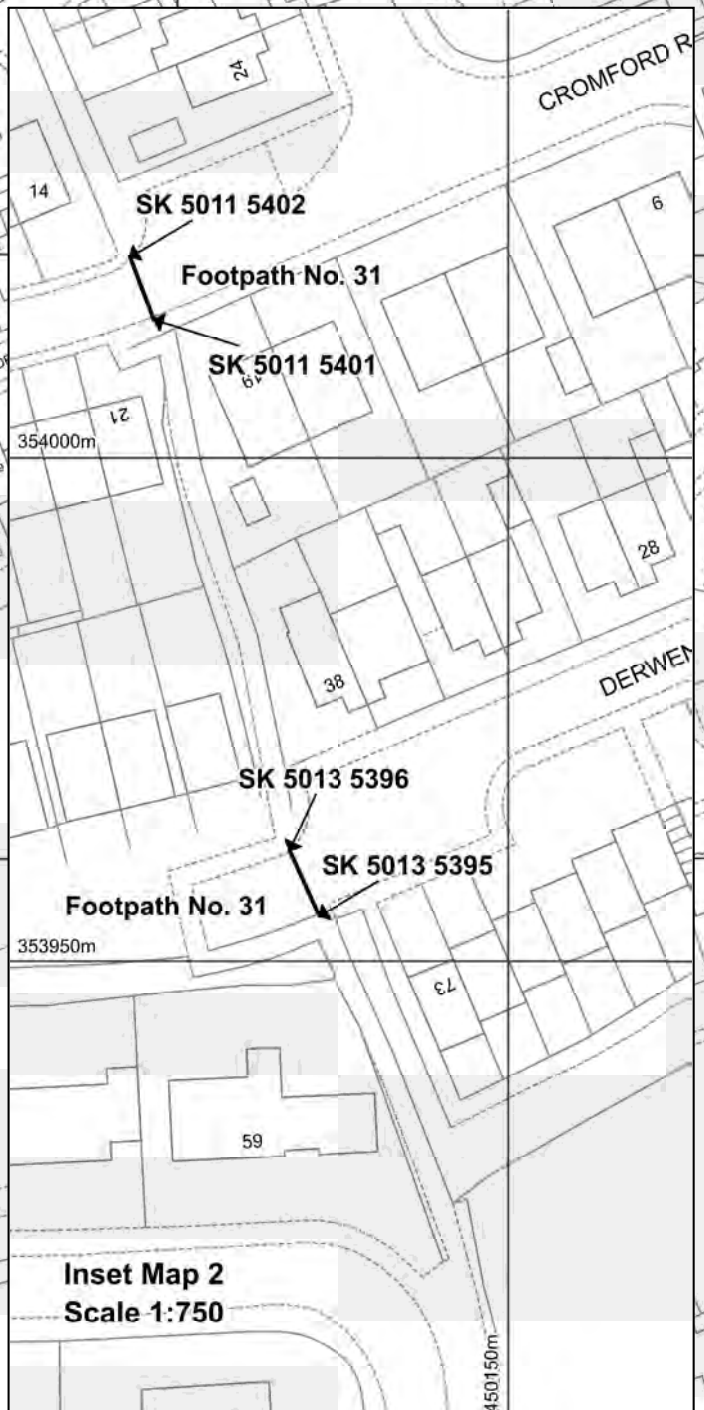
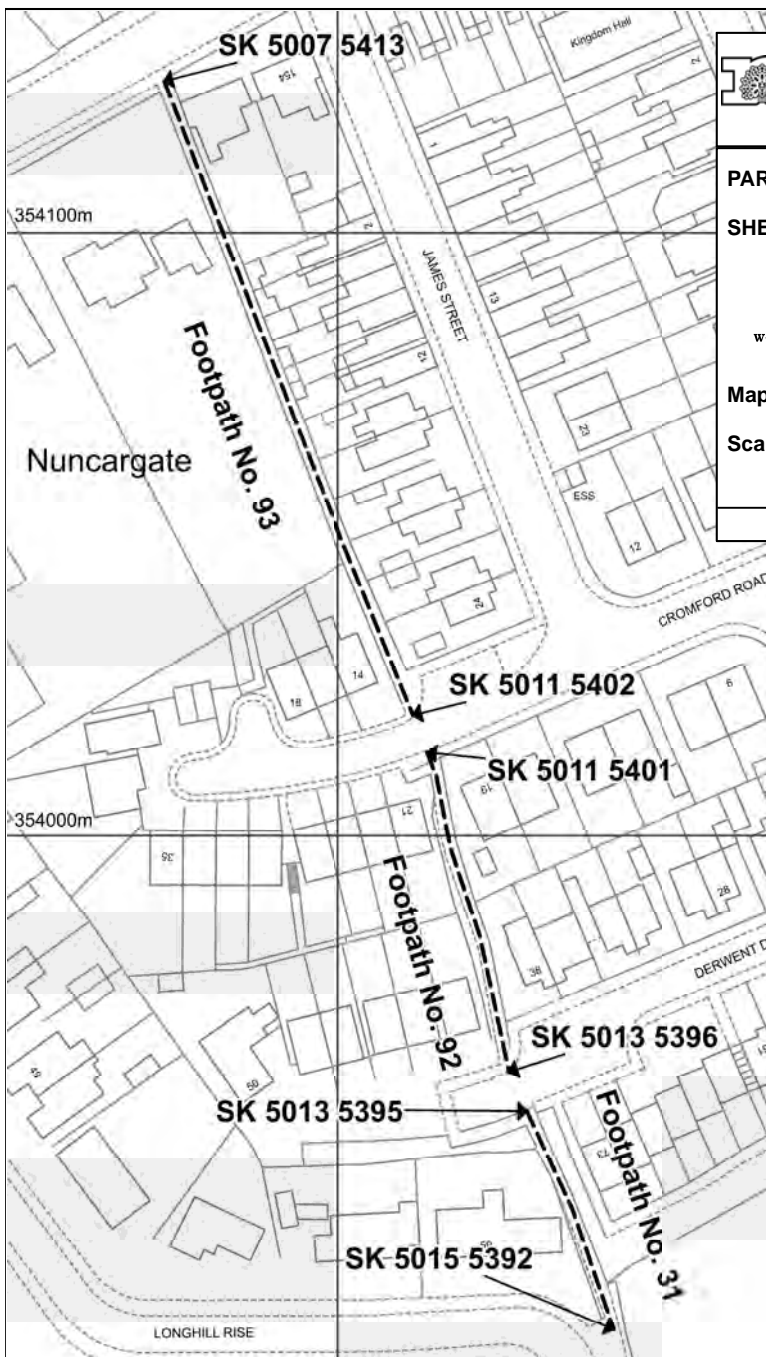
BYWAY OPEN TO ALL TRAFFIC

RESTRICTED BYWAY

PATHS TO BE DELETED



© Crown Copyright and database rights Ordnance Survey 100019713 2023





**Nottinghamshire
County Council**

**ASHFIELD AREA DEFINITIVE MAP
LEGAL EVENT MODIFICATION
ORDER NO.1 2023**

PARISH: SUTTON IN ASHFIELD

SHEET NO. SK 55 SW



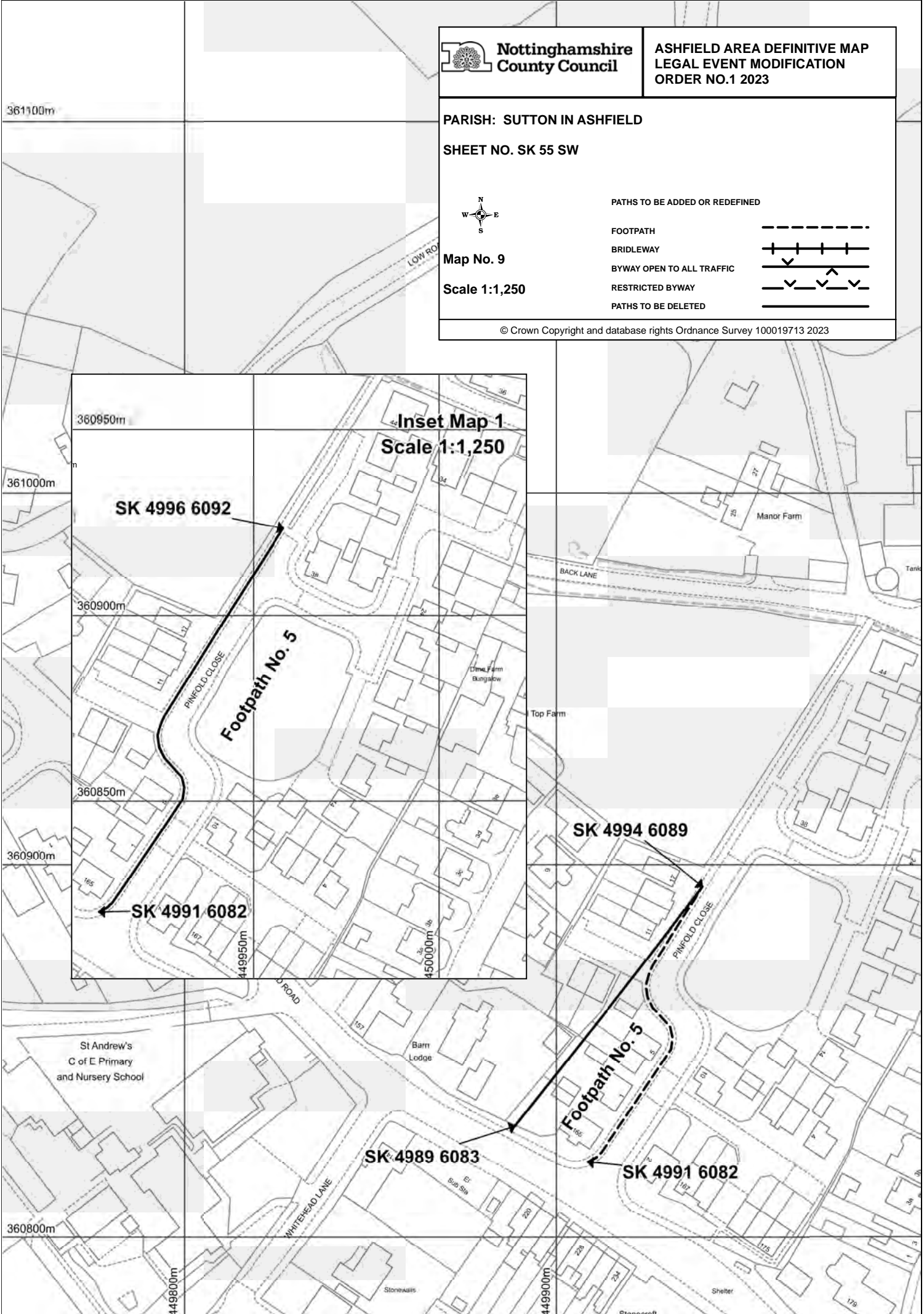
Map No. 9

Scale 1:1,250

PATHS TO BE ADDED OR REDEFINED

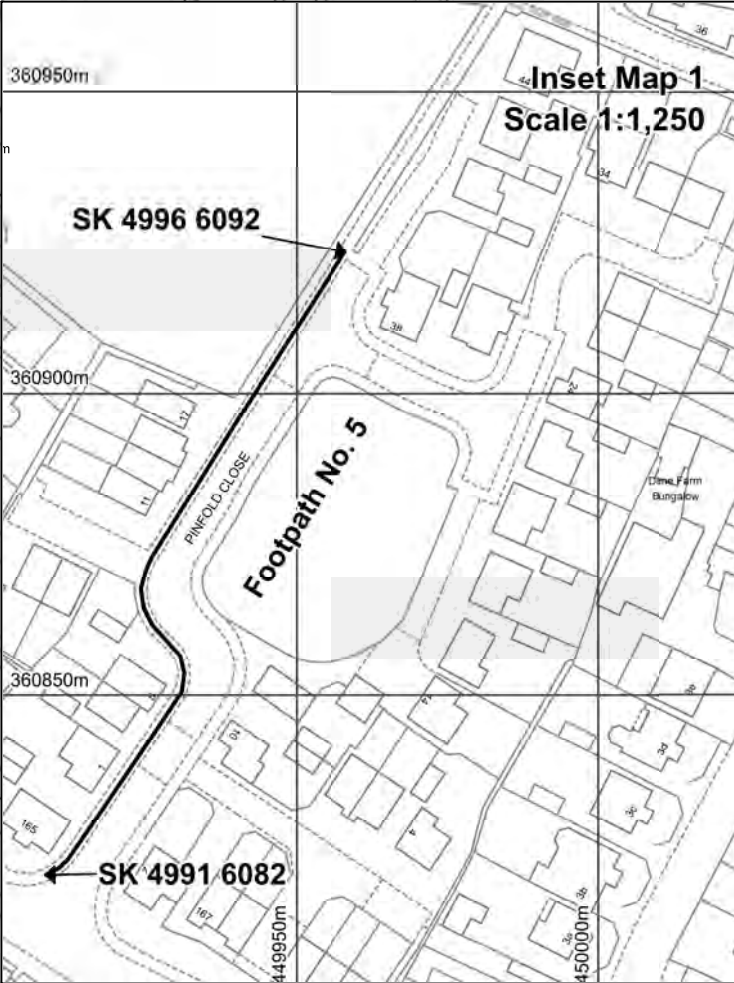
- FOOTPATH
- BRIDLEWAY
- BYWAY OPEN TO ALL TRAFFIC
- RESTRICTED BYWAY
- PATHS TO BE DELETED

© Crown Copyright and database rights Ordnance Survey 100019713 2023



**Inset Map 1
Scale 1:1,250**

SK 4996 6092



SK 4994 6089

SK 4991 6082

SK 4989 6083

SK 4991 6082

360800m

449800m

449900m



353800m

PARISH: ANNESLEY

SHEET NO. SK 55 SW



Map No. 10

Scale 1:2,500

PATHS TO BE ADDED OR REDEFINED

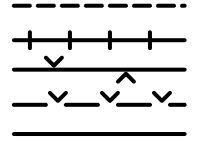
FOOTPATH

BRIDLEWAY

BYWAY OPEN TO ALL TRAFFIC

RESTRICTED BYWAY

PATHS TO BE DELETED



© Crown Copyright and database rights Ordnance Survey 100019713 2023

353600m

353400m

353200m

450400m

450600m

450800m

SK 5050 5350

Footpath No. 26

Footpath
No. 20

Footpath
No. 28

Footpath
No. 29

Bridleway No. 30

SK 5052 5344

SK 5042 5341

Footpath No. 27

SK 5041 5341

SK 5060 5352

SK 5066 5354

Footpath
No. 28

SK 5069 5345

SK 5074 5346

SK 5080 5346

SK 5065 5331



**Nottinghamshire
County Council**

**ASHFIELD AREA DEFINITIVE MAP
LEGAL EVENT MODIFICATION
ORDER NO.1 2023**

PARISH: SUTTON IN ASHFIELD

SHEET NO. SK55 NW



Map No. 11

Scale 1:2,000

PATHS TO BE ADDED OR REDEFINED

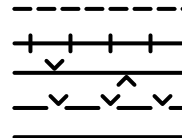
FOOTPATH

BRIDLEWAY

BYWAY OPEN TO ALL TRAFFIC

RESTRICTED BYWAY

PATHS TO BE DELETED



© Crown Copyright and database rights Ordnance Survey 100019713 2023

359800m

SK 5195 5970

359600m

Bridleway No. 175

SK 5202 5956

SK 5208 5953

Bridleway No. 65

SK 5218 5947

452000m

452200m