

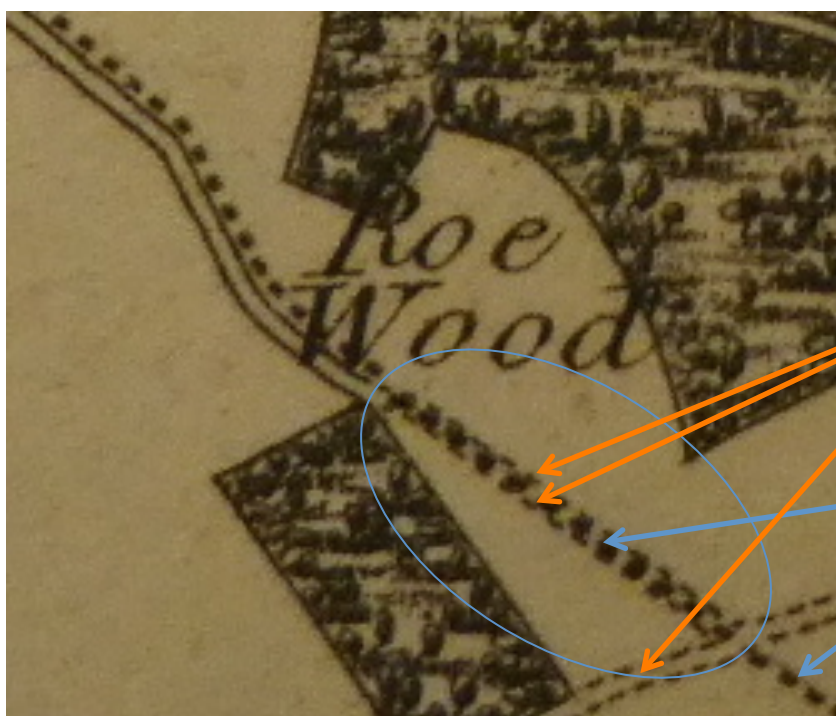
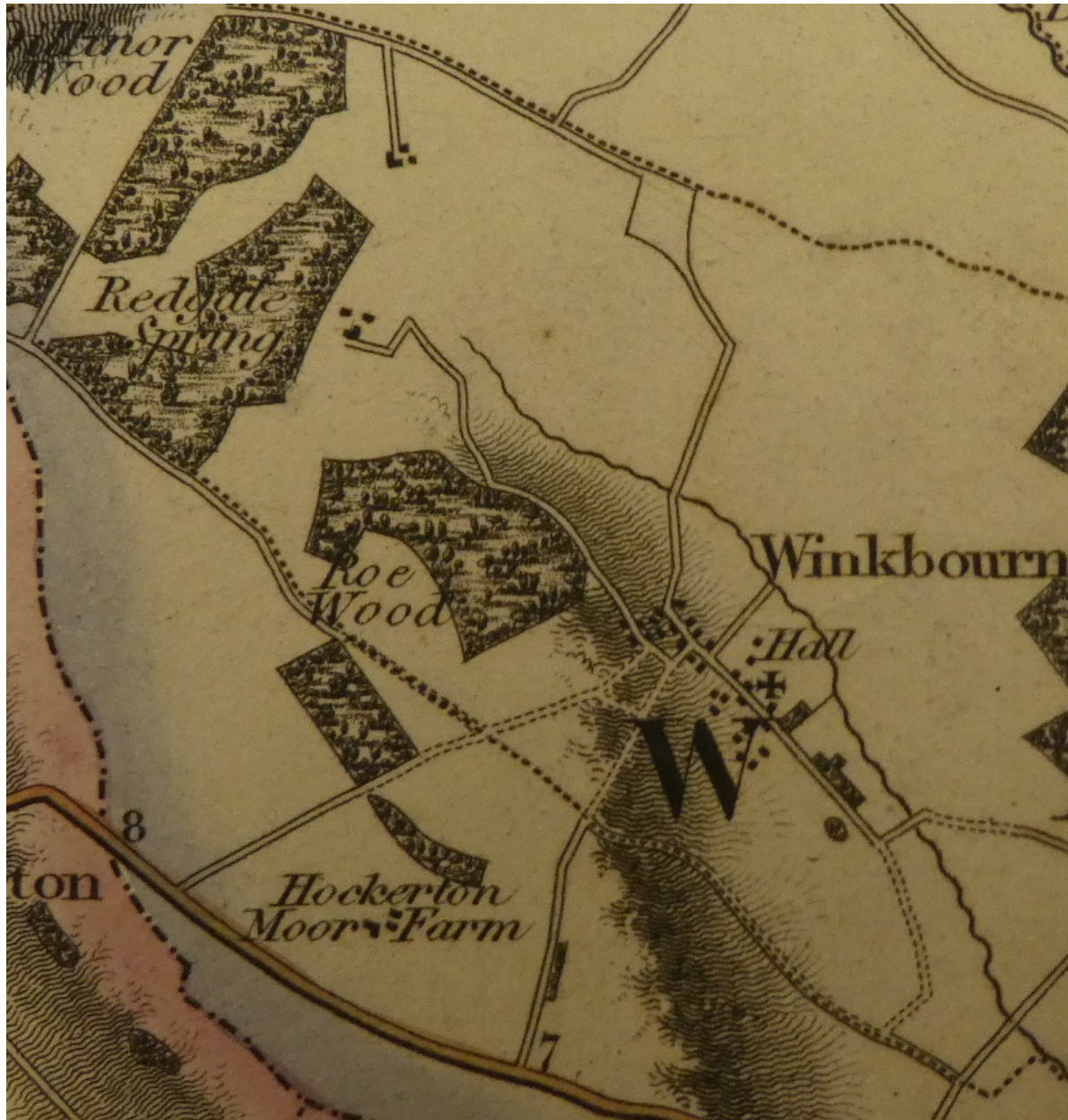
B – Public Maps

B01 1826 Greenwood Map of Nottinghamshire 1.17m x 1.53m

B01a Nottinghamshire map



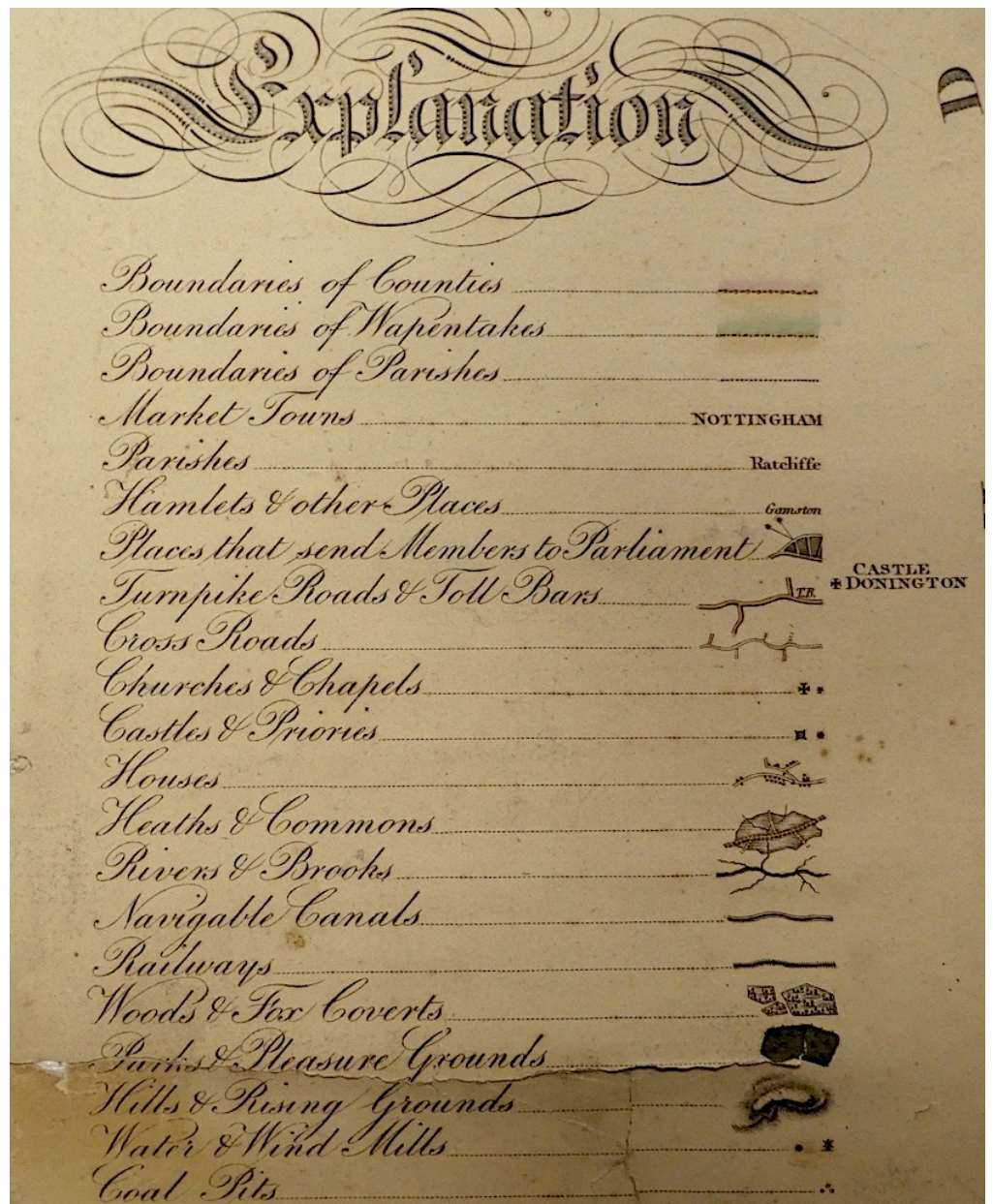
B01b Close up of the connection between Whitestub Lane & Maplebeck Road as 'cross road' along the parish boundary



Double dashed line showing
'cross road' across heath or
common'

Parish boundary
dashed line

B01c Map Key



B01d Map Plate

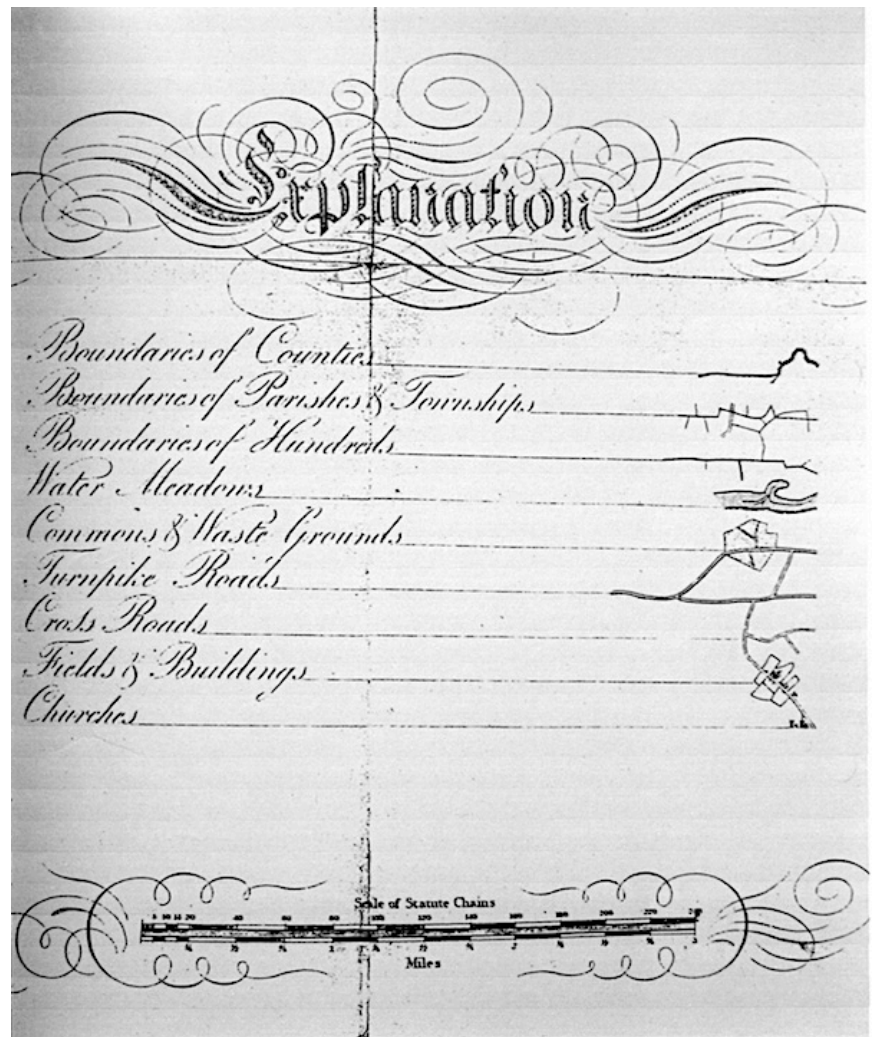
B02 1835 Sanderson Map 30 miles round Mansfield multipage locally produced map

B02a Sanderson map road to Winkburn



B02b Close up of the Whitestub Lane connection.
This is shown north of the parish boundary as a 'Cross Road'
across open land

B02c Map Key showing it as a 'Cross Road'



B02d Map plate



B03a White Stub Lane (Hockerton BW8) is shown as a white road connecting to Maplebeck Road (Hockerton BW4)



B03b

The Whitestub Lane connection is shown south of the parish boundary and north of the wood. Maplebeck road is shown extending across Hockerton Moor



B04 1924 Bartholomew's Half 1" to mile Derby & Nottingham

B04a White Stub Lane to Hockerton Moor



B04b White Stub Lane to Maplebeck Road shown as continues white ro



C - OS Mapping

C01 1884 OS 6" Nottinghamshire XXIX.NE

C01a The route from White Lane (Hockerton BW8) to Road to 'Maplebeck' (Hockerton BW4) shown as white lane

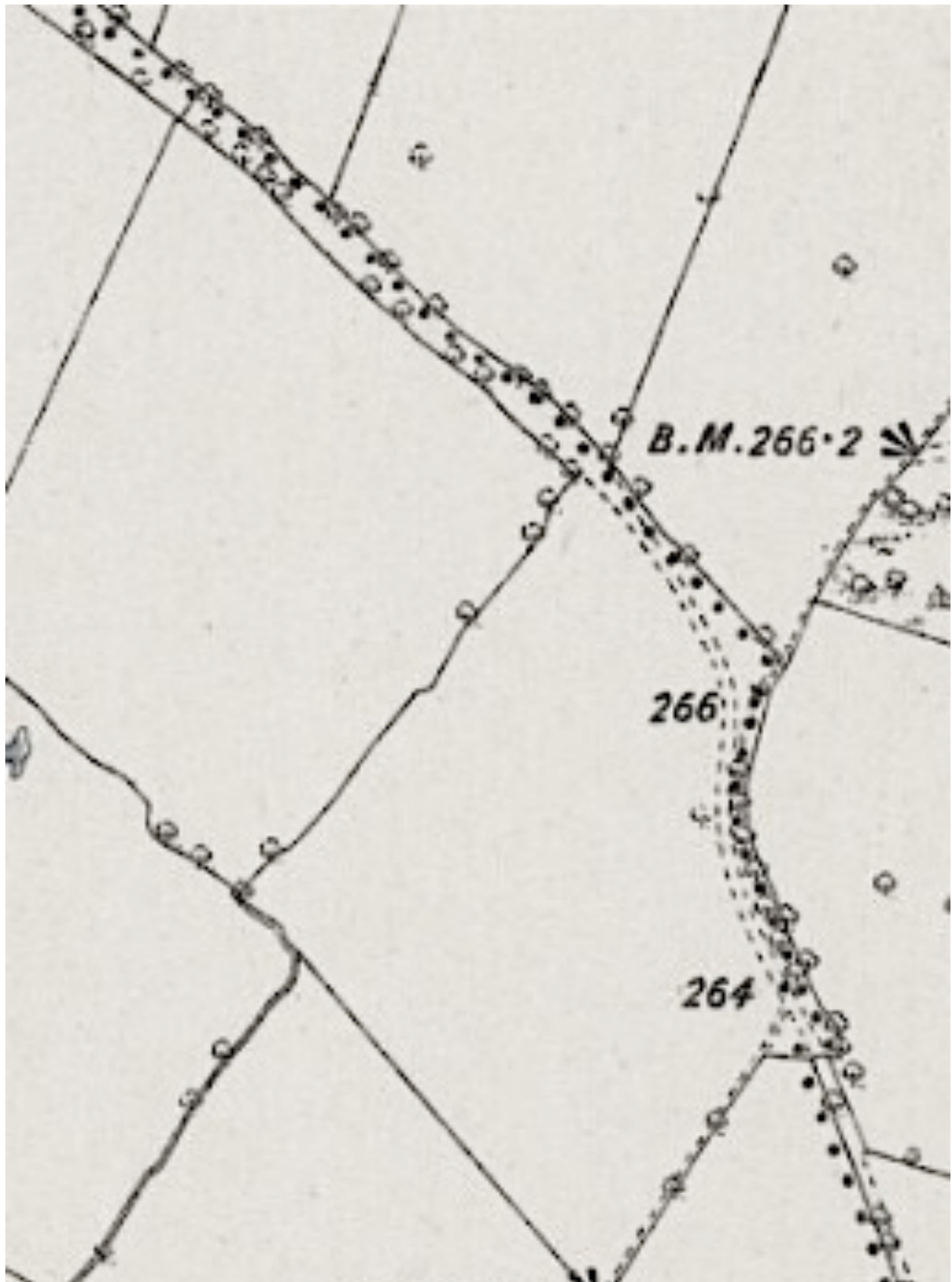
National Library
of Scotland
Leabharlann Nàiseanta
na h-Alba

Nottinghamshire XXIX.NE (includes: Hockerton; Maplebeck; Winkburn.)
Surveyed: 1883 to 1884
Published: 1884

[home](#) > OS Six-Inch England and Wales, 1842-1952



CO1b The end of Hockerton BW8 showing how the lane continued to run on along its historic route. Note the kink introduced to the parish boundary as the lane swops from Hockerton to Winkburn without a change in direction.



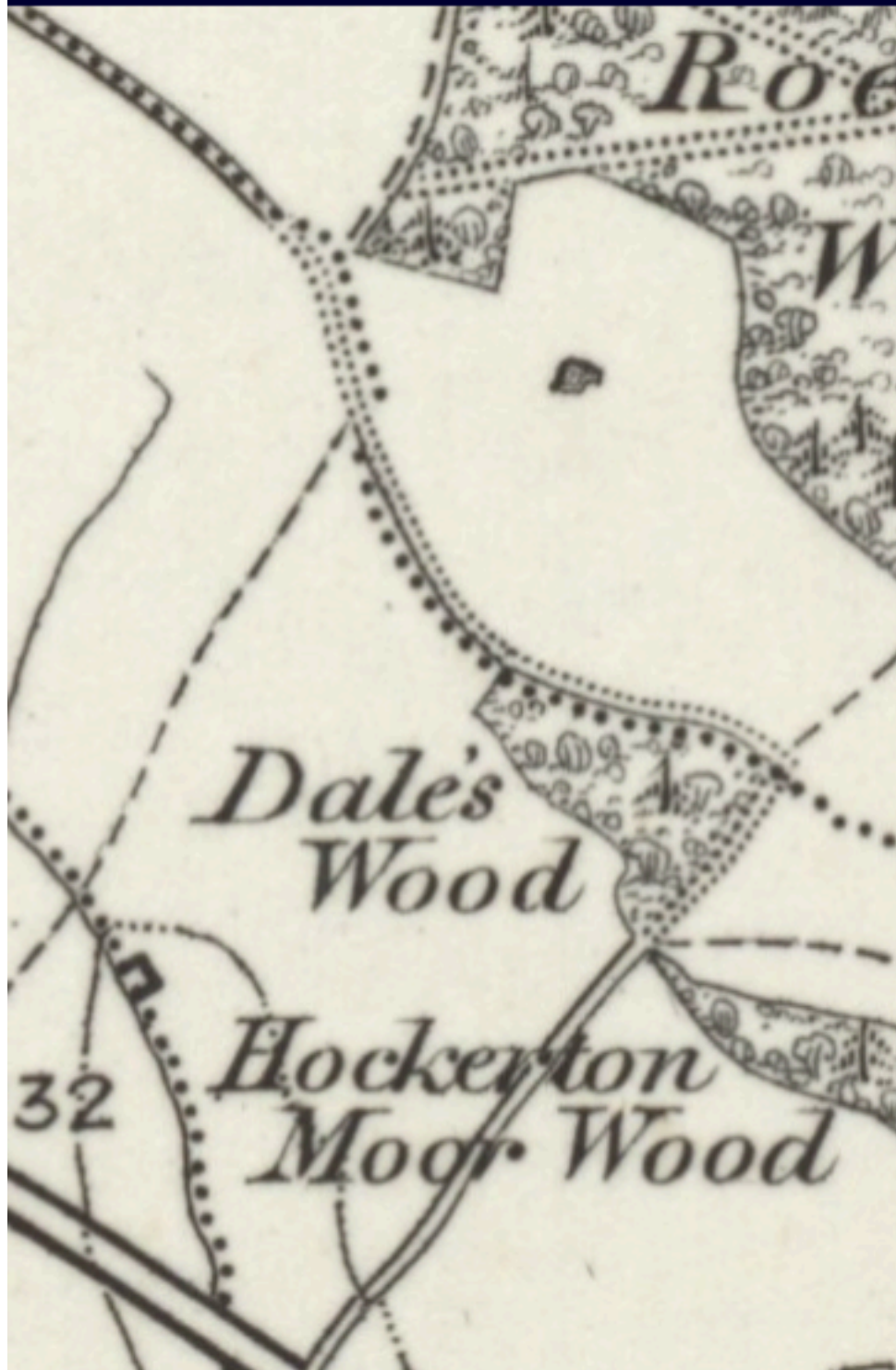
C02 1899 OS 1" Sheet 113

C02a Claimed route to Hockerton Moor with the boundary kink

Sheet 113 - Ollerton (Outline)

Publication date: 1899

inch to the mile, England and Wales, Revised New Series



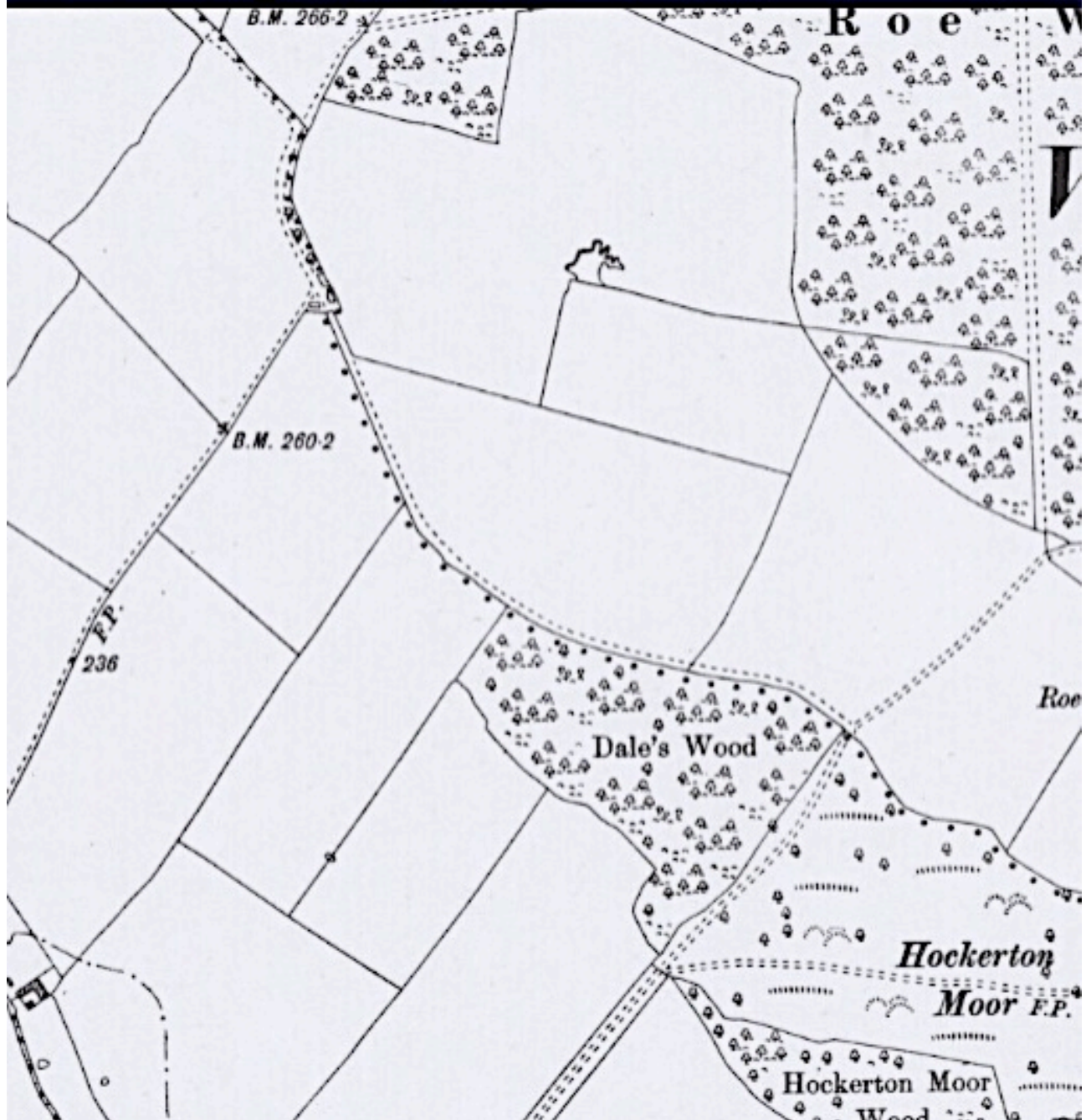
C03 1900 OS 6" Nottinghamshire XXIX.NE

C03a Claimed route with the kink in the parish boundary

National Library
of Scotland
Leabharlann Nàiseanta
na h-Ailba

Nottinghamshire XXIX.NE (includes: Hockerton; Maplebeck; Winkburn.
Revised: 1899
Published: 1900

home > OS Six-inch England and Wales, 1842-1952




C03b The 1899 OS 6" map with the satellite image below revealed NLS georeferenced mapping



C04 1927 OS sheet112 1" to mile

C04a Hockerton BW to Hockerton Moor



C05 1947 OS sheet 112 1" to mile

C05a Hockerton BW to Hockerton Moor – lane still shown



D - The changing Winkburn/Hockerton parish boundary

D01 Comparison of the 1838, 1766, 1766, 1843 & 1884

D01a Comparison of the 4 maps maps showing the changes in the Hockerton/Winkburn boundary

