

### 3. Evidence

#### A - Estate documents and Tithe Maps & Awards

**A01** 1738 Hockerton & Kirklington Map NA KK 2 R

**A01a** Eastern part



**A01b** Western part





**A01c** White Stub Lane

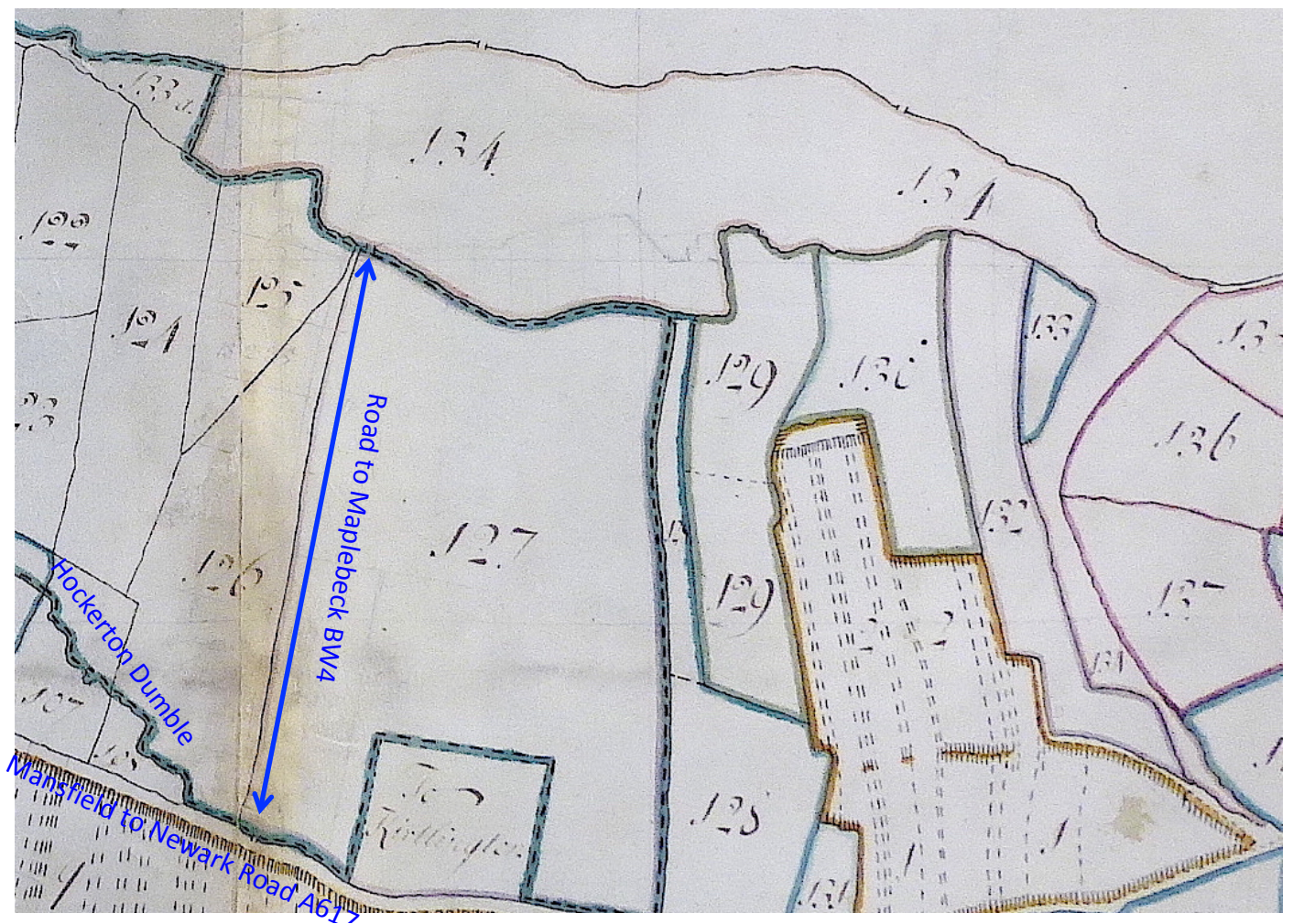
**A - B** Western section - From the Eakring to Kirklington road

**B - C** Eastern section – Hockerton Moor



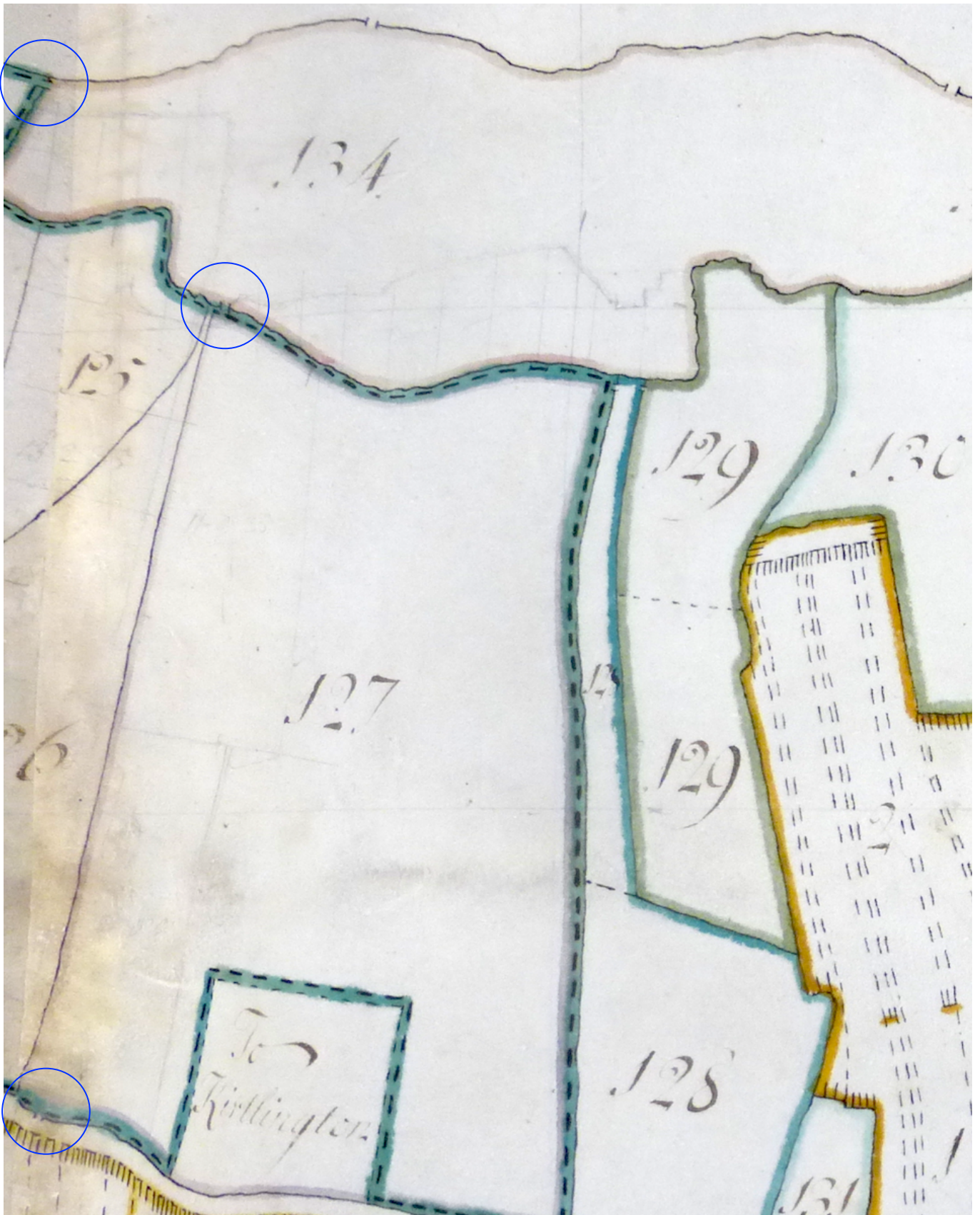


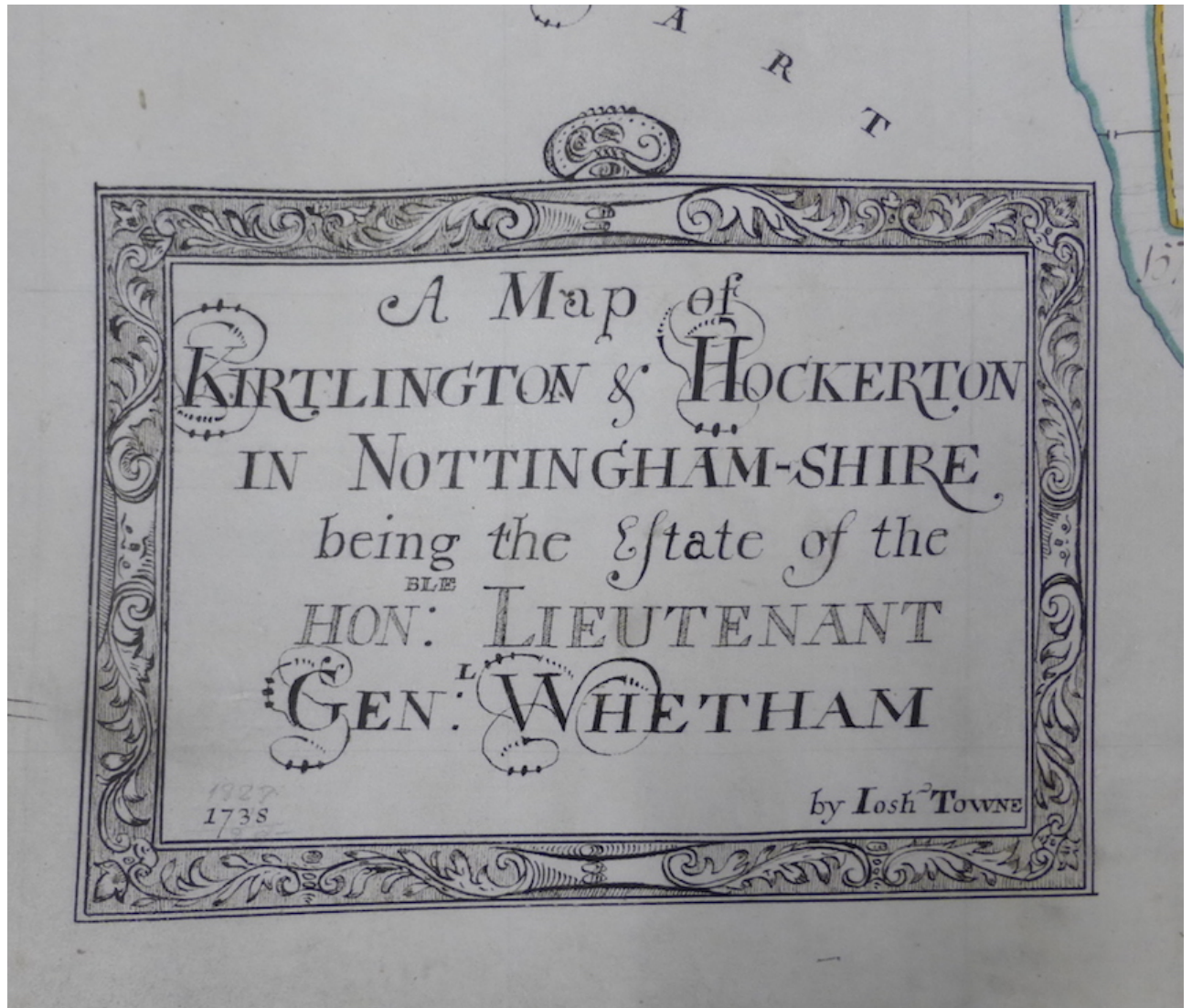
**A01d** Hockerton Moor & the 'Road to Maplebeck'





**A01e** The 3 key gateways at the eastern end







# A02 1766 Hockerton Kirklington Map NA KK 1 R

## A02a Western part



## A02b Eastern part





This is a detailed historical map of the Winkborough Lordship, showing land parcels, fields, and a river. The map is color-coded and includes various labels such as 'WINKBOROUGH LORDSHIP', 'HUCKERTON', 'BRICK KILN FIELD', and 'AULT HILL'. It also features numerous numbers and letters identifying specific plots and areas.

[illegible]



