

**FORM CA17: NOTICE OF LANDOWNER DEPOSITS UNDER SECTION 31(6) OF
THE HIGHWAYS ACT 1980**

Nottinghamshire County Council

An application to deposit a map and statement and lodge a declaration under section 31(6) of the Highways Act 1980 has been made in relation to the land (or lands) described below and shown edged in red on the accompanying map.

PLEASE NOTE:

This deposit may affect rights over the land described below. Deposits made under section 31(6) of the Highways Act 1980 may prevent deemed dedication of public rights of way over such land under section 31(1) of that Act. For further information, please see guidance at; **www.gov.uk**.

Description of the land(s):

The Hoveringham Estate

Name of the Parish in which the land(s) is situated:

Hoveringham

The deposit was submitted by M.J.R. Thompson Land Agent for the Hoveringham Estate

The authority maintains a register of maps, statements and declarations deposited under section 31A of the Highways Act 1980 and section 15B of the Commons Act 2006. This Landowner Declaration Register can be accessed online at: **<http://www.nottinghamshire.gov.uk>** or can be inspected free of charge by appointment at the Countryside Access Team, Nottinghamshire County Council, County Hall, West Bridgford, Nottingham. For further information please Contact Mary Mills Telephone 0115 977 5680 (Office opening hours: Mon. to Fri. 9:00am to 4:30pm).

Signed on behalf of Nottinghamshire County Council



Gary Wood: Group Manager, Highways and Transport

Date: 29th December 2020

Hoveringham Estate CA16 Plan



Nottinghamshire
County Council

Scale 1:7000

Produced by: mm403

Date: 23/09/2020



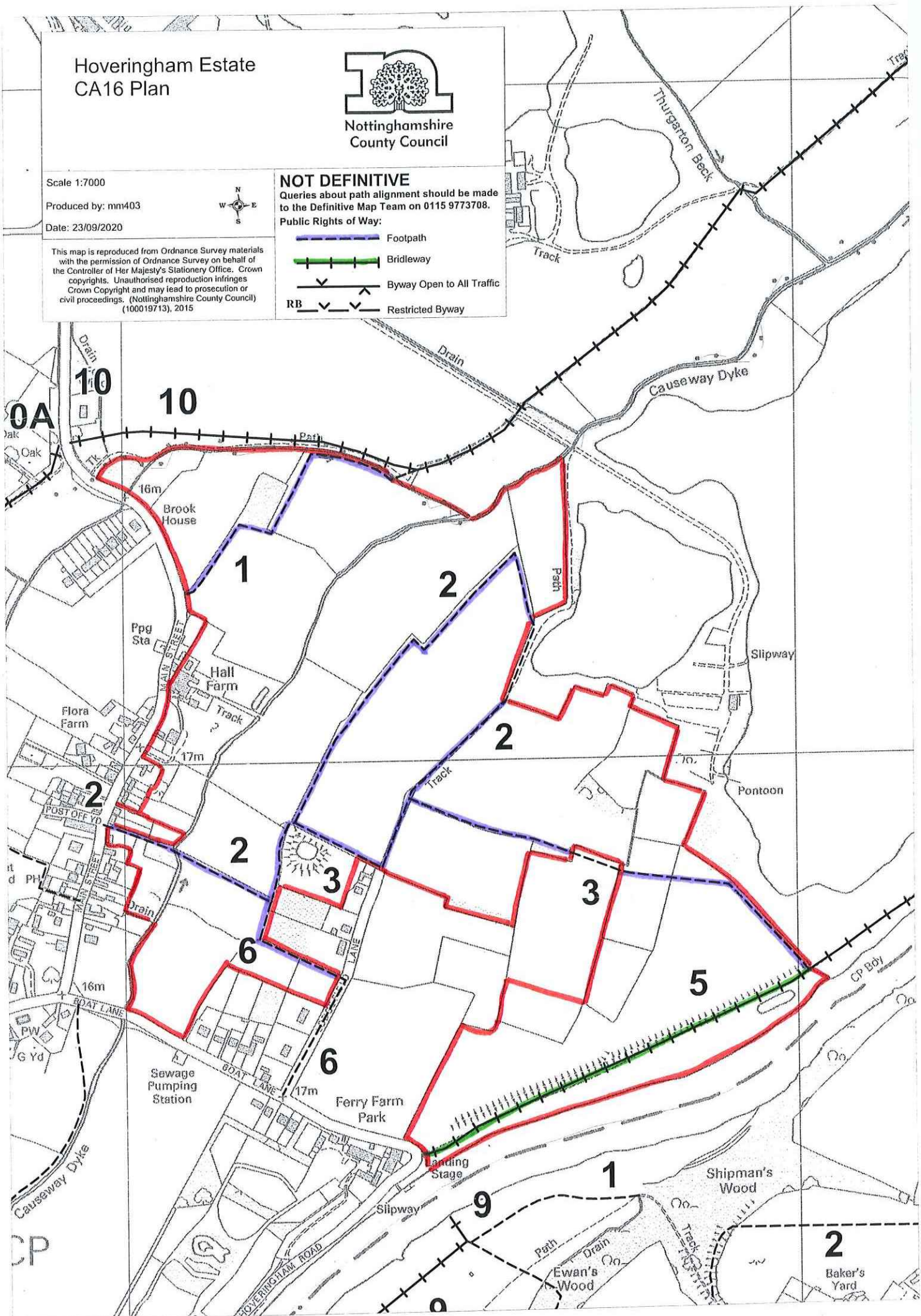
NOT DEFINITIVE

Queries about path alignment should be made to the Definitive Map Team on 0115 9773708.

Public Rights of Way:

- Footpath
- Bridleway
- Byway Open to All Traffic
- Restricted Byway

This map is reproduced from Ordnance Survey materials with the permission of Ordnance Survey on behalf of the Controller of Her Majesty's Stationery Office. Crown copyrights. Unauthorised reproduction infringes Crown Copyright and may lead to prosecution or civil proceedings. (Nottinghamshire County Council) (100019713), 2015



Form CA16



Application Form for deposits under section 31(6) of the Highways Act 1980 and
Section 15A(1) of the Commons Act 2006.

Part A: Information relating to the applicant and land to which the application relates (all applicants must complete this Part).

1.Name of the appropriate authority to which this application I addressed:

Nottinghamshire County Council

2.Name and address (including postcode) of applicant:

Sir Edward Nall, Bt., Hoveringham Hall, Main Street, Hoveringham, Nottingham, NG14 7JR.

3.Status of applicant:

I am

(a) ☐ the owner of the land described in paragraph 4.

(b) ☒ making this application and the statements/ declarations on behalf of Sir Edward Nall, who is the owner of the lands(s) described in paragraph 4 and in my capacity as agent.

4.Insert description of the land(s) to which the application relates (including full address and postcode:

The freehold property shown edged red on the attached Plan comprising arable land and pasture, lying between Main Street and the River Trent in the parish of Hoveringham.

5.Ordnance Survey six figure grid reference(s) of a point within the area of land to which the application relates (if known):

Easting 470284, northing 346940

6.This deposit comprises the following statements and/or declarations:

PART B: Statement under section 31 (6) of the Highways Act 1980

Sir Edward Nall is the owner of the land described in paragraph 4 of Part A of this form and shown edged in red on the map accompanying this statement.

The ways shown coloured purple on the accompanying map are public footpaths.

The way coloured green on the accompanying map is a public bridleway.


No other ways over the land shown on accompanying map have been dedicated as highways.

PART F: Statement of Truth (all applicants must complete the Part)

WARNING: If you dishonestly enter information or make a statement that you know is, or might be, untrue or misleading, and intend so to make a gain for yourself or another person, or to cause loss or risk of loss to another person, you may commit the offence of fraud under section 1 of the Fraud Act 2006, the maximum penalty for which is 10 years' imprisonment or an unlimited fine, or both.

I BELIEVE THAT THE FACTS AND MATTERS CONTAINED IN THIS FORM ARE TRUE

Signature (of the person making the statement of truth):


P. Michael James Russell Thompson

Address: Hill Top Farm, Lenton, Grantham, Lincolnshire, NG33 4HB.

Date: 28th September 2020

You should keep a copy of the completed form

Hoveringham Estate CA16 Plan



Nottinghamshire
County Council

Scale 1:7000

Produced by: mm403

Date: 23/09/2020



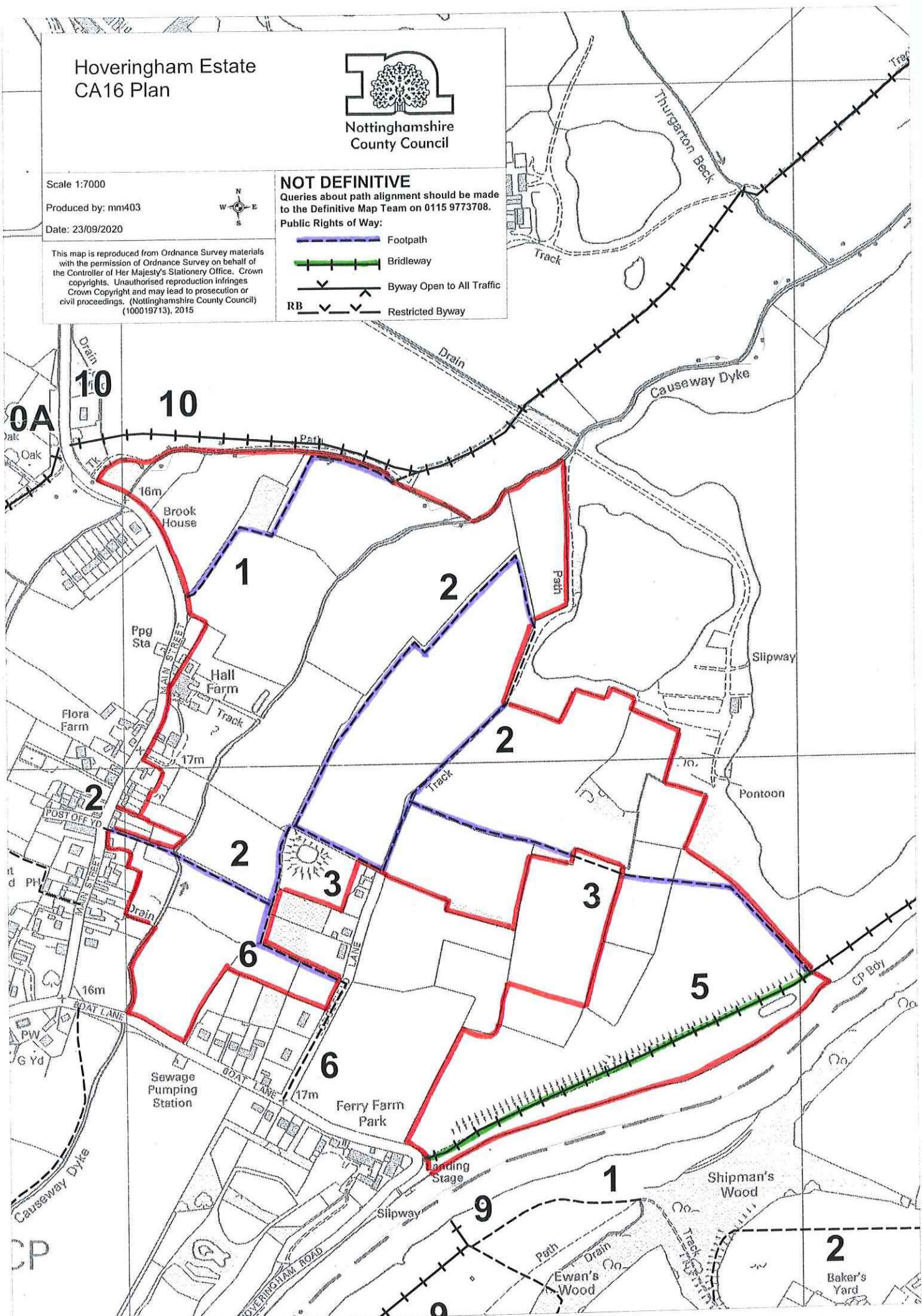
NOT DEFINITIVE

Queries about path alignment should be made to the Definitive Map Team on 0115 9773708.

Public Rights of Way:

- Footpath
- Bridleway
- Byway Open to All Traffic
- Restricted Byway

This map is reproduced from Ordnance Survey materials with the permission of Ordnance Survey on behalf of the Controller of Her Majesty's Stationery Office. Crown copyrights. Unauthorised reproduction infringes Crown Copyright and may lead to prosecution or civil proceedings. (Nottinghamshire County Council) (100019713), 2015





Form CA16

Application Form for deposits under section 31(6) of the Highways Act 1980 and
Section 15A(1) of the Commons Act 2006.

Part A: Information relating to the applicant and land to which the application relates (all applicants must complete this Part).

1. Name of the appropriate authority to which this application is addressed:

Nottinghamshire County Council

2. Name and address (including postcode) of applicant:

Sir Edward Nall, Bt., Hoveringham Hall, Main Street, Hoveringham, Nottingham, NG14 7JR.

3. Status of applicant:

I am

(a) ☐ the owner of the land described in paragraph 4.

(b) ☒ making this application and the statements/ declarations on behalf of Sir Edward Nall, who is the owner of the lands(s) described in paragraph 4 and in my capacity as agent.

4. Insert description of the land(s) to which the application relates (including full address and postcode):

The freehold property shown edged red on the attached Plan comprising arable land and pasture, lying between Main Street and the River Trent in the parish of Hoveringham.

5. Ordnance Survey six figure grid reference(s) of a point within the area of land to which the application relates (if known):

Easting 470284, northing 346940

6. This deposit comprises the following statements and/or declarations:

PART C: Declaration under section 31(6) of the Highways Act 1980

1. Sir Edward Nall, Bt. is the owner of the land described in paragraph 4 of Part A of this form and shown edged in red on the map accompanying the Statement lodged with the Nottinghamshire County Council on the 28th.day of September 2020 and lodged with the Nottinghamshire county Council on the 9th.day of October 2020.
2. No additional ways have been dedicated over the land edged red on the map referenced in paragraph 1 above since the Statement dated 28th.September 2020 and at present Sir Edward Nall has no intention of dedicating any more public rights of way over the property.

PART E – Additional information

A Statement and Declaration were in place on the land between 1996 and 2002.

PART F: Statement of Truth (all applicants must complete the Part)

WARNING: If you dishonestly enter information or make a statement that you know is, or might be, untrue or misleading, and intend so to make a gain for yourself or another person, or to cause loss or risk of loss to another person, you may commit the offence of fraud under section 1 of the Fraud Act 2006, the maximum penalty for which is 10 years' imprisonment or an unlimited fine, or both.

I BELIEVE THAT THE FACTS AND MATTERS CONTAINED IN THIS FORM ARE TRUE

Signature (of the person making the statement of truth):


Pr  nael James Russell Thompson

Address: Hill Top Farm, Lenton, Grantham, Lincolnshire, NG33 4HB.

Date: 31st October, 2020

You should keep a copy of the completed form