

Parish and Path No. Affected: Annesley Footpath No. 20 and Kirkby Footpath No. 89





OS Sheet No. SK 55 SW



Date 15/10/2014 Scale 1:1,250

Produced by David Squires

© Crown Copyright and database rights 2014 Ordnance Survey 100019713

Footpath	
Bridleway	
Byway Open to All Traffic	
Restricted Byway	
Connecting paths	