

NCC-045201-20 Oxton Hill area in Southwell Street reports

Dear Requester,

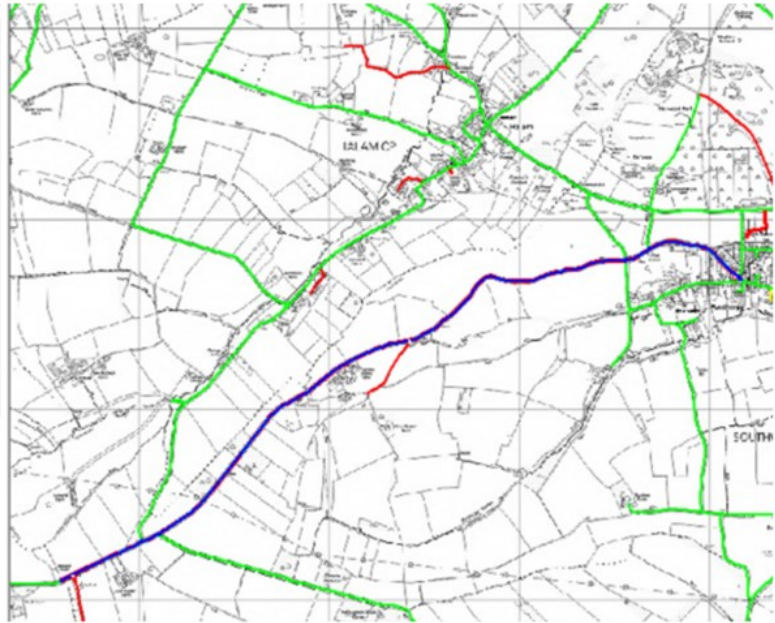
Further to your request for information under the freedom of information act please see below and attached from the department.

Further to your request for maintenance and inspection records for the above site. Your request is not specific on the locality, as it refers to both Oxton Hill and Oxton Road. Oxton Hill and Oxton Road are specific street but Oxton Hill is also a local name for a stretch of road which is a combination of three streets including Oxton Road and Oxton Hill. Therefore, given the background, we have included all the information we have for the whole of 'Oxton Hill' so from this you will be able identify the specific location of the accident. To assist you, we have included the following maps and extracts from the Highway Asset Management System (HAMS) so the separate street names and extents are clear and we have attached the related Street History Reports, which provide the detailed information you have requested. We trust this answers your request.

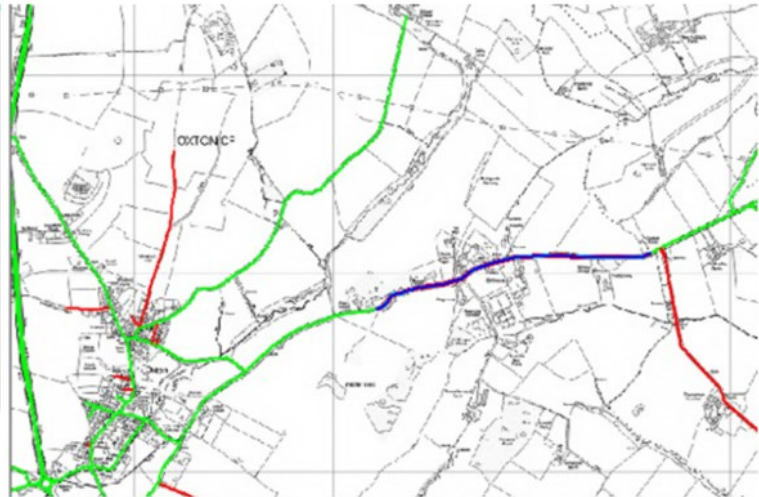
In addition, we have confirmed that the Outlaw Half Triathlon took place on 20 May, 2018 and this used the B6386 from Oxton to Southwell. The event was authorised by British Triathlon as shown on the attached Event Permit (Outlaw Half 18 App M – TE Event License) and the attached route plan. This Permit indicates that the event planning met the British Triathlon standard. It also states that the event has appropriate participant insurance. It is understood that participants take part on an 'own risk' basis being made aware that they are racing cycles on the highway. The organisers were One Step Beyond (OSB) and they sort authorisation under the cycle racing on the Highway regulations. OSB had a responsibility to review the route in advance and insure the event accordingly. The organisers did provide a list of what they considered where defects on the route. The Highway Inspector travelled the route in advance and repaired any defects that were considered actionable. The organiser also marked up areas that they considered needed to highlighted to the competitors. They understand that these areas are not actionable and marked them usually with high visibility paint so they stand out to the riders.

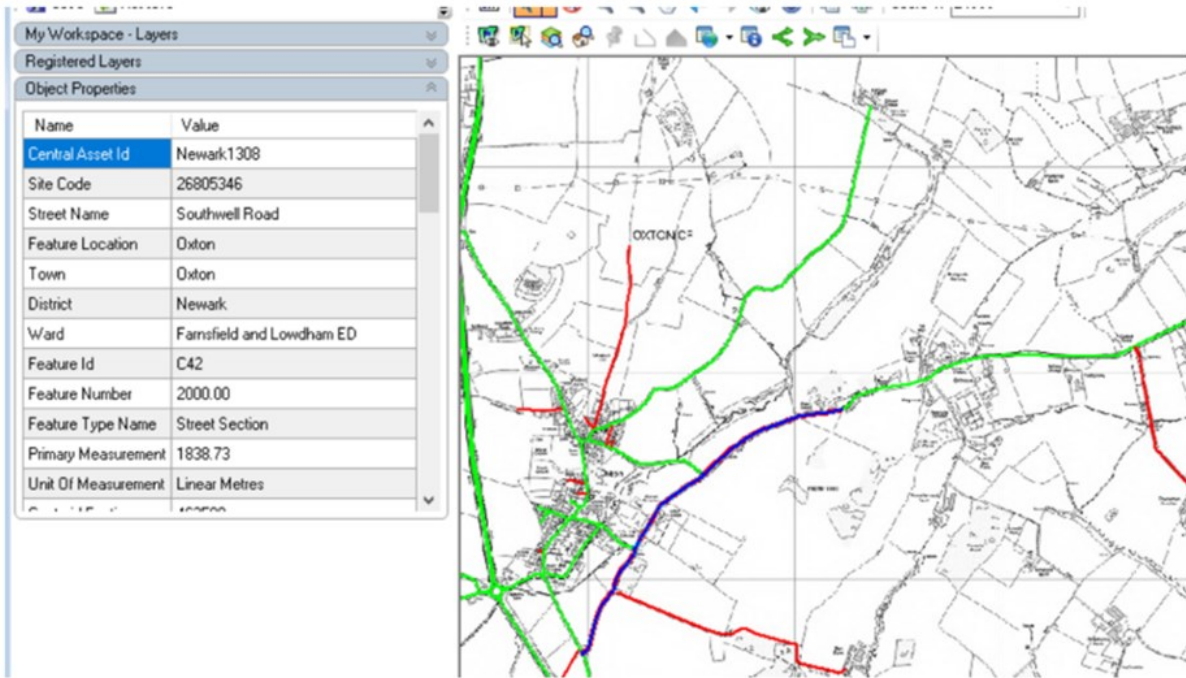
We trust this information is of assistance.

Name	Value
Central Asset Id	Newark1300
Site Code	26805336
Street Name	Oxton Road
Feature Location	Southwell
Town	Southwell
District	Newark
Ward	Southwell and Caunton ED
Feature Id	C42
Feature Number	2000.00
Feature Type Name	Street Section
Primary Measurement	4249.44
Unit Of Measurement	Linear Metres



Name	Value
Central Asset Id	Newark3616
Site Code	26822304
Street Name	Oxton Hill
Feature Location	Oxton
Town	Oxton
District	Newark
Ward	Farnfield and Lowdham ED
Feature Id	C42
Feature Number	2000.00
Feature Type Name	Street Section
Primary Measurement	1438.85
Unit Of Measurement	Linear Metres





We trust this now resolves your enquiry and where we have not been able to provide details we expect that this information is not held by Nottinghamshire county Council at this time.

We suggest all requesters search under our publication scheme in advance of requesting information under the freedom of information act.

Nottinghamshire County Council regularly publishes previous FOIR, s and answers on its website, under Disclosure logs. (see link) <http://site.nottinghamshire.gov.uk/thecouncil/democracy/freedom-of-information/disclosure-log/>

You can use the search facility using keywords. i.e. un regulated / care / home etc.

If you are unhappy with the service you have received in relation to your request and wish to make a complaint or request a review of our decision, you should write to the Team Manager, Complaints and Information Team, County Hall, West Bridgford, Nottingham, NG2 7QP or email complaints@nottscc.gov.uk .

Kind Regards

Complaints and Information Team

Nottinghamshire County Council

County Hall

Dear Sirs,

As you are aware a freedom of information request should be completed free of charge. However, under GDPR a reasonable fee can be charged if the request is *manifestly unfounded or excessive*.

Our request is made in relation to an accident. The accident occurred during an Outlaw Triathlon which passed through the Oxton Hill in Southwell. Our request is for all inspections, repairs and other maintenance works that have occurred on Oxton Hill, Southwell.

The accident occurred on 20/05/2018. Therefore, we would be grateful if records could be provided 12-18 months pre-accident and 12-18 months post-accident date.

We require these records as a matter of urgency and would be grateful for your assistance.

I thank you, in advance, for your co-operation.

Kindest regards