

NOTTINGHAMSHIRE COUNTY COUNCIL
STATUTORY DECLARATION
SECTION 31 (6) OF THE HIGHWAYS ACT 1980

I CAROLINE MARJORIE ONIONS DO SOLEMNLY AND SINCERELY DECLARE as follows:

1. I am the owner of the land known as Cricket Field Farm, Wysall, Notts, NG12 5QW more particularly delineated on the plan accompanying this declaration and thereon shaded green and edged red.
2. On the SEVENTEENTH day of JUNE 2010 I Caroline Onions deposited with Nottinghamshire County Council, being the appropriate Council, a statement accompanied by a plan delineating my property shaded green by red edging which stated that the ways shown —+—+—+—+—+—+— on the said plan and on the plan accompanying this declaration are definitive or dedicated as BRIDLEWAYS, the ways shown ----- on the said plan and on the plan accompanying this declaration are definitive or dedicated FOOTPATHS
3. With reference to 2 above, I CAROLINE ONIONS confirm that there are no additional public ways over the land shaded green and edged red on the Plan and in the Statement dated 18/5/2010 (other than those definitive routes and dedicated routes marked on the Plan accompanying this Declaration).

AND I MAKE this solemn declaration of the Twelveente day of August 2010 conscientiously believing it to be true and by virtue of the Statutory Declarations Act 1835.

[Signature of landowner]

Declared at [address]

IVES & CO
SOLICITORS
THE FORGE, MAIN ROAD
PLUMTREE, NOTTS
NG12 5NB

Before me

Vivienne S. Ives
(VIVIENNE S. IVES - SOLICITOR)

[Commissioner of Oaths or a Justice of the Peace or Solicitor]

NOTTINGHAMSHIRE COUNTY COUNCIL
STATUTORY DECLARATION
SECTION 31 (6) OF THE HIGHWAYS ACT 1980

I CYNTHIA LAURA ONIONS DO SOLEMNLY AND SINCERELY DECLARE as follows:

1. I am the owner of the land known as Cricket Field Farm, Wysall, Notts, NG12 5QW more particularly delineated on the plan accompanying this declaration and thereon shaded blue and edged red.
2. On the 18th day of June 2010 I Cynthia Onions deposited with Nottinghamshire County Council, being the appropriate Council, a statement accompanied by a plan delineating my property shaded blue by red edging which stated that the ways shown ~~+++++~~ on the said plan and on the plan accompanying this declaration are definitive or dedicated as BRIDLEWAYS, the ways shown ~~-----~~ on the said plan and on the plan accompanying this declaration are definitive or dedicated FOOTPATHS
3. With reference to 2 above, I CYNTHIA ONIONS confirm that there are no additional public ways over the land shaded blue and edged red on the Plan and in the Statement dated 18/6/2010 (other than those definitive routes and dedicated routes marked on the Plan accompanying this Declaration).


AND I MAKE this solemn declaration of the 18th day of June 2010 conscientiously believing it to be true and by virtue of the Statutory Declarations Act 1835.


[Signature of landowner]



Declared at [address]

*Newman Journeys Limited, Pennine House, 8, Spun Road Street
Nottingham NG1 7BA*

Before me

 *Catherine Nattall*
[Commissioner of Oaths or a Justice of the Peace or Solicitor]

NOTTINGHAMSHIRE COUNTY COUNCIL
DEPOSIT OF STATEMENT AND PLAN
SECTION 31 (6) OF THE HIGHWAYS ACT 1980

1. I am the owner within the meaning of the above section, of the land known as Cricket Field Farm, Wysall, Notts, NG12 5QW more particularly delineated on the attached plan accompanying this statement and thereon shaded blue and edged red.
2. The aforementioned land lies in the Parishes of Wysall and Thorpe in the Glebe and Keyworth
3. The ways shown  on the said plan appear on the Definitive Map as BRIDLEWAYS.
4. The shown ways  on the said plan appear on the Definitive Map as FOOTPATHS.
5. No other ways over the land have been dedicated as highways.
6. The deposit shall comprise this statement and accompanying plan.

Signed (landowner)

Name (of landowner) CYNTHIA L. ONIONS

Address CRICKET FIELD FARM.

WYSALL

NOTTS

NG12 5QW

Date 15.6.2010

Signed (Witness)



Name (of witness) DALJIT GILL

Address 7 DALE ROAD

HURST GREEN, HALESOWEN, BIRMINGHAM B62 9NL

Occupation CIVIL SERVANT

NOTTINGHAMSHIRE COUNTY COUNCIL
DEPOSIT OF STATEMENT AND PLAN
SECTION 31 (6) OF THE HIGHWAYS ACT 1980

1. I am the owner within the meaning of the above section, of the land known as Cricket Field Farm, Wysall, Notts, NG12 5QW more particularly delineated on the attached plan accompanying this statement and thereon shaded green and edged red.
2. The aforementioned land lies in the Parishes of Wysall and Thorpe in the Glebe and Keyworth
3. The ways shown  on the said plan appear on the Definitive Map as BRIDLEWAYS.
4. The shown ways  on the said plan appear on the Definitive Map as FOOTPATHS.
5. No other ways over the land have been dedicated as highways.
6. The deposit shall comprise this statement and accompanying plan.

Signed (landowner)

Name (of landowner)

CAROLINE ONIONS

Address

TOWN END HOUSE
WYSALL
NOTTS NG12 5QW

Date

17-6-10

Signed (Witness)

Name (of witness)

ELEANOR MITCHELL



Address

22 KENNETH ROAD
REDHILL, NOTTINGHAM

Occupation

CLINICAL TRIAL MANAGER

NOTTINGHAMSHIRE COUNTY COUNCIL
DEPOSIT OF STATEMENT AND PLAN
SECTION 31 (6) OF THE HIGHWAYS ACT 1980

1. I am the owner within the meaning of the above section, of the land known as Cricket Field Farm, Wysall, Notts, NG12 5QW more particularly delineated on the attached plan accompanying this statement and thereon shaded brown and edged red.
2. The aforementioned land lies in the Parishes of Wysall and Thorpe in the Glebe and Keyworth
3. The ways shown  on the said plan appear on the Definitive Map as BRIDLEWAYS.
4. The shown ways  on the said plan appear on the Definitive Map as FOOTPATHS.
5. No other ways over the land have been dedicated as highways.
6. The deposit shall comprise this statement and accompanying plan.

Signed (landowner) 

Name (of landowner) VICKI ONIONS

Address 27 LONDON LANE
WYMSHOLD
LEICS
LE12 6UB

Date 15-06-2010

Signed (Witness) 

Name (of witness) CATHERINE PRIEST-ALEX

Address 2 LOWLANDS DRIVE
KEYWORTH, NOTTINGHAM, NG12 5HG

Occupation MEDICAL LAB. TECHNICIAN

NOTTINGHAMSHIRE COUNTY COUNCIL
STATUTORY DECLARATION
SECTION 31 (6) OF THE HIGHWAYS ACT 1980



I VICKI JEAN ONIONS DO SOLEMNLY AND SINCERELY DECLARE as follows:

1. I am the owner of the land known as Cricket Field Farm, Wysall, Notts, NG12 5QW more particularly delineated on the plan accompanying this declaration and thereon shaded brown and edged red.
2. On the 18th day of JUNE 2010 I Vicki Onions deposited with Nottinghamshire County Council, being the appropriate Council, a statement accompanied by a plan delineating my property shaded brown by red edging which stated that the ways shown +++++ on the said plan and on the plan accompanying this declaration are definitive or dedicated as BRIDLEWAYS, the ways shown ----- on the said plan and on the plan accompanying this declaration are definitive or dedicated FOOTPATHS
3. With reference to 2 above, I VICKI ONIONS confirm that there are no additional public ways over the land shaded brown and edged red on the Plan and in the Statement dated 15/6/2010 (other than those definitive routes and dedicated routes marked on the Plan accompanying this Declaration).

AND I MAKE this solemn declaration of the TWENTY-FOURTH day of AUGUST 2010 conscientiously believing it to be true and by virtue of the Statutory Declarations Act 1835.

[Signature of landowner]

Declared at [address]

*The Forge, Main Road
Plumtree Nottinghamshire NG12 5NB*

Before me

[Commissioner of Oaths or a Justice of the Peace or Solicitor]

*Julie Williams
Solicitor
4 Rose Cottages
Ffair Rhos
Ystrad Meurig
Ceredigion
SA26 6BW*

Section 31 Deposit
Cricket Field Farm



Nottinghamshire
County Council

Scale 1:10,000





Date: 18/05/2010

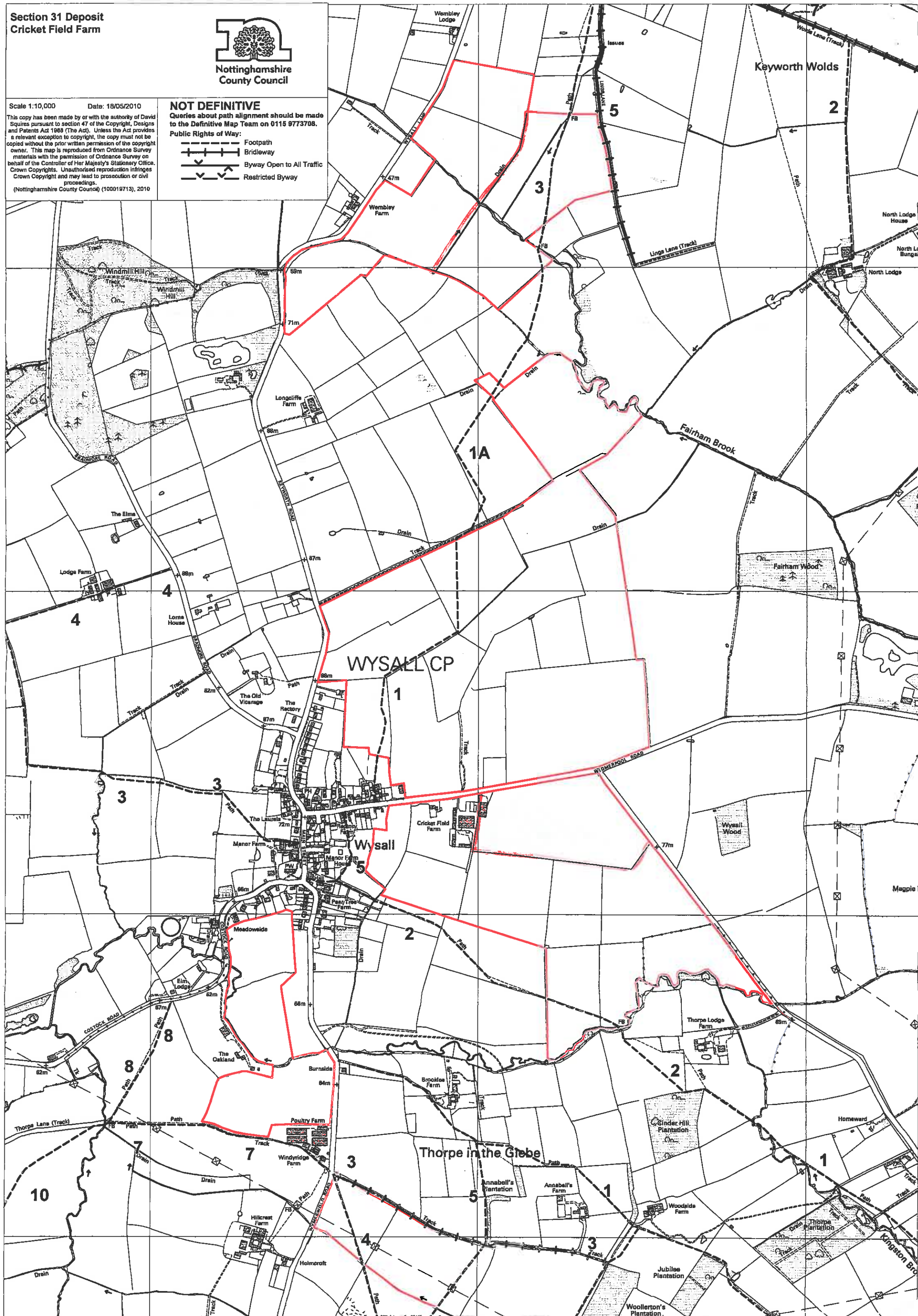
This copy has been made by or with the authority of David Squires pursuant to section 47 of the Copyright, Designs and Patents Act 1988 (The Act). Unless the Act provides a relevant exception to copyright, the copy must not be copied without the prior written permission of the copyright owner. This map is reproduced from Ordnance Survey materials with the permission of Ordnance Survey on behalf of the Controller of Her Majesty's Stationary Office. Crown Copyrights. Unauthorised reproduction infringes Crown Copyright and may lead to prosecution or civil proceedings.
(Nottinghamshire County Council) (100019713), 2010

NOT DEFINITIVE

Queries about path alignment should be made to the Definitive Map Team on 0115 9773708.

Public Rights of Way:

-  Footpath
-  Bridleway
-  Byway Open to All Traffic
-  Restricted Byway



**FORM CA17: NOTICE OF LANDOWNER DEPOSITS UNDER SECTION 31(6) OF
THE HIGHWAYS ACT 1980 AND SECTION 15A(1) OF THE COMMONS ACT 2006**

Nottinghamshire County Council

An application to lodge declarations under section 31(6) of the Highways Act 1980 has been made in relation to the land (or lands) described below and shown edged in red and shaded appropriately on the accompanying map.

PLEASE NOTE:

This deposit may affect rights over the land described below. Deposits made under section 31(6) of the Highways Act 1980 may prevent deemed dedication of public rights of way over such land under section 31(1) of that Act. For further information, please see guidance at; **www.gov.uk**.

Description of the land(s):

Land at Cricket Field Farm

Name of the Parish in which the land is situated:

Wysall, Keyworth and Thorpe in the Glebe

The deposits were submitted by:

VJ Plant, CM Onions and CL Onions (Landowners)

The authority maintains a register of maps, statements and declarations deposited under section 31A of the Highways Act 1980 and section 15B of the Commons Act 2006. This Landowner Declaration Register can be accessed online at: **<http://www.nottinghamshire.gov.uk>** or can be inspected free of charge by appointment at the Countryside Access Team, Nottinghamshire County Council, County Hall, West Bridgford, Nottingham. For further information please Contact Mary Mills Telephone 0115 977 5680 (Office opening hours: Mon. to Fri. 9:00am to 4:30pm).

Signed on behalf of Nottinghamshire County Council



Gary Wood: Group Manager, Highways and Transport

Date: 11/09/2020

RECEIVED

17 JUL 2020

BY:



Nottinghamshire
County Council

Cricket Field Farm Wysall

Scale 1:10000 Printed at A3

Produced by: mm403

Date: 09/07/2020

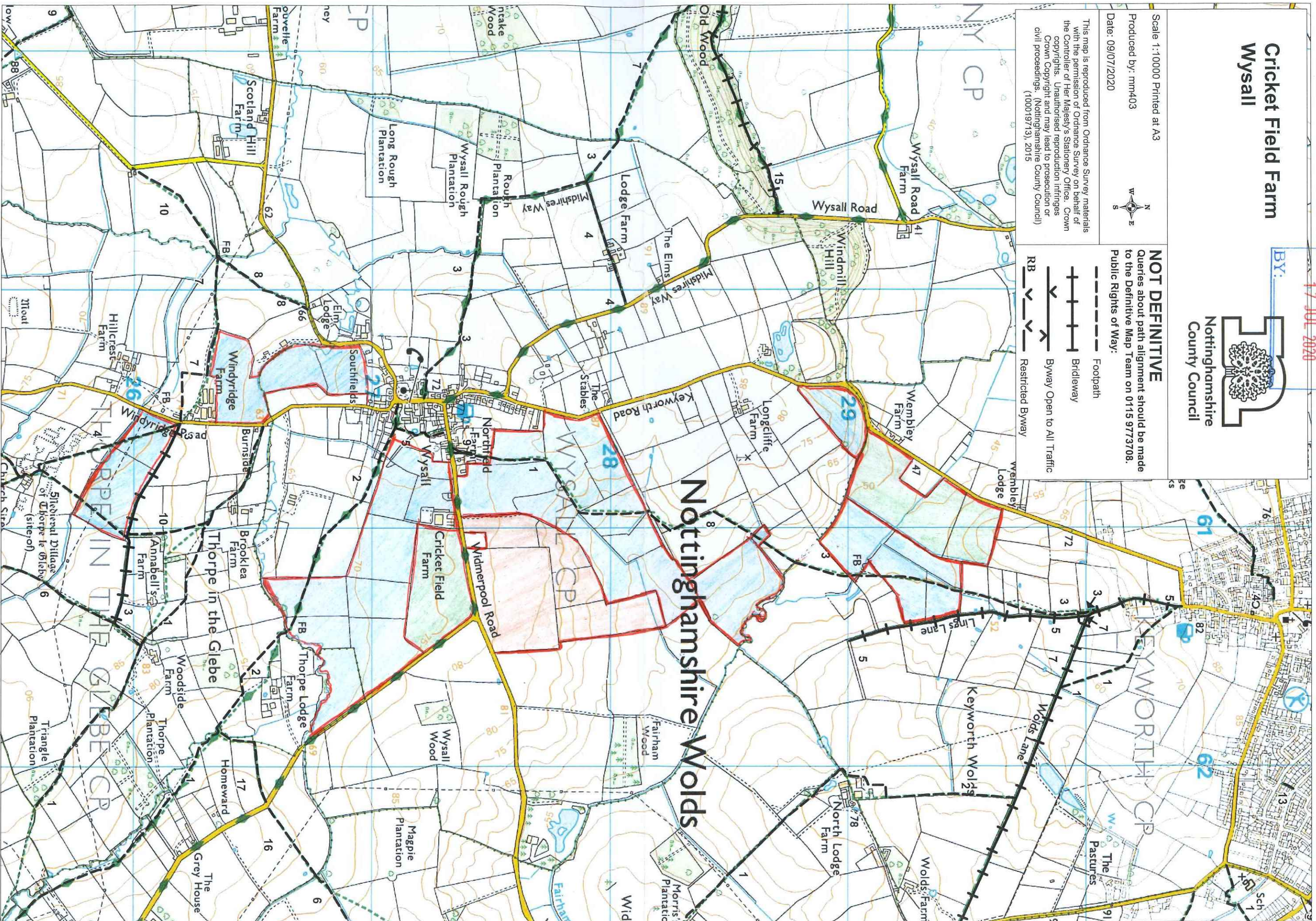


This map is reproduced from Ordnance Survey materials with the permission of Ordnance Survey on behalf of the Controller of Her Majesty's Stationery Office. Crown Copyrights. Unauthorised reproduction infringes Crown Copyright and may lead to prosecution or civil proceedings. (Nottinghamshire County Council) (100019713), 2015

NOT DEFINITIVE

Queries about path alignment should be made to the Definitive Map Team on 0115 9773708.
Public Rights of Way:

- Footpath
- Bridleway
- Byway Open to All Traffic
- Restricted Byway





SCHEDULE 1

Regulation 2(2)(a)

Application Form

Form CA16

Application Form for deposits under section 31(6) of the Highways Act 1980 and section 15A(1) of the Commons Act 2006
Please read the following guidance carefully before completing this form

1. Guidance relating to completion of this form is available from <http://www.defra.gov.uk/rural/protected/greens/>. Please refer to these separate notes when completing this form.
2. Parts A and F must be completed in all cases.
3. The form must be signed and dated by, or by a duly authorised representative of, every owner of land to which the application relates who is an individual, and by the secretary or some other duly authorised officer of every owner of land to which the application relates which is a body corporate or an unincorporated association.
4. In the case of land in joint ownership all the joint owners must complete paragraphs 2 and 3 of Part A and complete and sign the application in Part F, unless a duly authorised representative completes and signs the form on behalf of all of the owners of the land. Paragraph 3 should be completed in full to clearly explain the capacity of each applicant e.g. trustee, landowner's managing agent, executor.
5. 'Owner' is defined in section 61(3) of the Commons Act 2006 and section 31(7) of the Highways Act 1980 and means, broadly, a legal owner of the freehold interest in the land.
6. Where the application relates to more than one parcel of land, a description of each parcel should be included in Paragraph 4 of Part A and the remainder of the form should be completed to clearly identify which statement and/or declaration relates to which parcel of land. This may require the insertion of additional wording. See separate notes for further guidance. Multiple parcels of land should be clearly identified by coloured edging on any accompanying map.
7. Where a statement or declaration requires reference to colouring shown on an accompanying map or previously lodged map, the colouring must be clearly specified and must match that shown on the relevant map. For example, if a footpath is specified in a Part C declaration as shown coloured brown, the accompanying map or previously deposited map referred to must reflect that colouring.
8. An application must be accompanied by an ordnance map, or (in respect of declarations under Part C or statements under Part D of this form) refer to a map previously deposited in accordance with the Commons (Registration of Town or Village Greens) and Dedicated Highways (Landowner Statements and Declaration) (England) Regulations 2013 or (if deposited before 1st October 2013) in accordance with section 31(6) of the Highways Act 1980. Any accompanying map must be an ordnance map at a scale of not less than 1:10,560 showing the boundary of the land to which the application relates in coloured edging.
9. An application must be accompanied by the requisite fee – please ask the appropriate authority for details.

10. 'Appropriate authority' means (a) in relation to a map or statement deposited or declaration lodged under section 31(6) of that Act, an appropriate council (as defined in section 31(7) of the Highways Act 1980); and (b) in relation to a statement and map deposited under section 15A(1) of the 2006 Act, a

commons registration authority (defined in section 4 of the Commons Act 2006 and section 2 of the Commons Registration Act 1965). In practice, the appropriate council and commons registration authority will usually be the same body.

PART A: Information relating to the applicant and land to which the application relates
(all applicants must complete this Part)

1. Name of appropriate authority to which the application is addressed:

Nottinghamshire County Council

2. Name and full address (including postcode) of applicant:

Cynthia Laura Onions
43 Tollerton Lane
Tollerton
Notts
NG12 4FP

3. Status of applicant (tick relevant box or boxes):

I am

- (a) ☒ the owner of the land(s) described in paragraph 4

4. Insert description of the land(s) to which the application relates (including full address and postcode):

Cricket Field Farm
Wysall
Notts
NG12 5QW

5. Ordnance Survey six-figure grid reference(s) of a point within the area of land(s) to which the application relates (if known):

6. This deposit comprises the following declarations C

PART C: Declaration under section 31(6) of the Highways Act 1980

1. I Cynthia Laura Onions am the owner of the land described in paragraph 4 of Part A of this form and shown edged in red and shaded blue on the map accompanying this Declaration lodged with Nottinghamshire County Council on 15th July 2020
2. On the 18th day of June 2010, I Cynthia Laura Onions deposited with Nottinghamshire County Council, being the appropriate council, a Statement accompanied by a map showing my property outlined in red and shaded in blue which stated that:

the ways shown ----- on that map and on the map accompanying this declaration had been dedicated as footpaths

no other public rights of way had been dedicated as highways over my property.
3. On the eighteenth day of June 2010 I Cynthia Laura Onions deposited with Nottinghamshire County Council, being the appropriate council, a declaration dated 18th June 2010 stating that no additional ways other than those marked in the appropriate colour on the map accompanying that declaration had been dedicated as [byways open to all traffic] [restricted byways] [bridleways] [footpaths] since the deposit of the statement referred to in paragraph 2 above.]
4. No additional ways have been dedicated over the land edged red and shaded blue on the map referenced in paragraph 1 above since the statement dated 18th June 2010 referred to in paragraph 2 above and at the present time I Cynthia Laura Onions have no intention of dedicating any more public rights of way over my property.

PART E: Additional information relevant to the application
(insert any additional information relevant to the application)

This Declaration is one of 3 following up on individual Statements and Declarations made in 2010 for land at Cricket Field Farm, with parcels owned by 3 family members.

PART F: Statement of Truth
(all applicants must complete this Part)

WARNING: If you dishonestly enter information or make a statement that you know is, or might be, untrue or misleading, and intend by doing so to make a gain for yourself or another person, or to cause loss or the risk of loss to another person, you may commit the offence of fraud under section 1 of the Fraud Act 2006, the maximum penalty for which is 10 years' imprisonment or an unlimited fine, or both.

I BELIEVE THAT THE FACTS AND MATTERS CONTAINED IN THIS FORM ARE TRUE

Signature (of the person making the statement of truth):

Print full name: CYNTHIA LAURA ONIONS

Date: 15th July 2020

You should keep a copy of the completed form

Data Protection Act 1998 - Fair Processing Notice

The purpose of this Fair Processing Notice is to inform you of the use that will be made of your personal data, as required by the Data Protection Act 1998.

The appropriate authority (see explanation of definition in above guidance notes) in England is the data controller in respect of any personal data that you provide when you complete this form.

The information that you provide will be used by the appropriate authority in its duties to process applications to deposit statements, maps and declarations under section 31(6) the Highways Act 1980 and statements under section 15A(1) of the Commons Act 2006. The information you provide will also be used by the appropriate authority in its duty to update the registers in which details of such deposits are recorded under the Dedicated Highways (Registers under Section 31A of the Highways Act 1980) (England) Regulations 2007 and the Commons (Registration of Town or Village Greens) and Dedicated Highways (Landowner Statements and Declarations) (England) Regulations 2013.

The appropriate authority is required by the legislation above to maintain a register which holds information provided in this form, which can be inspected online or in person by members of the public on request. It may also be required to release information, including personal data and commercial information, on request under the Environmental Information Regulations 2004 or the Freedom of Information Act 2000. However, the appropriate authority will not permit any unwarranted breach of confidentiality nor will they act in contravention of their obligations under the Data Protection Act 1998.



SCHEDULE 1

Regulation 2(2)(a)

Application Form

Form CA16

Application Form for deposits under section 31(6) of the Highways Act 1980 and section 15A(1) of the Commons Act 2006
Please read the following guidance carefully before completing this form

1. Guidance relating to completion of this form is available from <http://www.defra.gov.uk/rural/protected/greens/>. Please refer to these separate notes when completing this form.
2. Parts A and F must be completed in all cases.
3. The form must be signed and dated by, or by a duly authorised representative of, every owner of land to which the application relates who is an individual, and by the secretary or some other duly authorised officer of every owner of land to which the application relates which is a body corporate or an unincorporated association.
4. In the case of land in joint ownership all the joint owners must complete paragraphs 2 and 3 of Part A and complete and sign the application in Part F, unless a duly authorised representative completes and signs the form on behalf of all of the owners of the land. Paragraph 3 should be completed in full to clearly explain the capacity of each applicant e.g. trustee, landowner's managing agent, executor.
5. 'Owner' is defined in section 61(3) of the Commons Act 2006 and section 31(7) of the Highways Act 1980 and means, broadly, a legal owner of the freehold interest in the land.
6. Where the application relates to more than one parcel of land, a description of each parcel should be included in Paragraph 4 of Part A and the remainder of the form should be completed to clearly identify which statement and/or declaration relates to which parcel of land. This may require the insertion of additional wording. See separate notes for further guidance. Multiple parcels of land should be clearly identified by coloured edging on any accompanying map.
7. Where a statement or declaration requires reference to colouring shown on an accompanying map or previously lodged map, the colouring must be clearly specified and must match that shown on the relevant map. For example, if a footpath is specified in a Part C declaration as shown coloured brown, the accompanying map or previously deposited map referred to must reflect that colouring.
8. An application must be accompanied by an ordnance map, or (in respect of declarations under Part C or statements under Part D of this form) refer to a map previously deposited in accordance with the Commons (Registration of Town or Village Greens) and Dedicated Highways (Landowner Statements and Declaration) (England) Regulations 2013 or (if deposited before 1st October 2013) in accordance with section 31(6) of the Highways Act 1980. Any accompanying map must be an ordnance map at a scale of not less than 1:10,560 showing the boundary of the land to which the application relates in coloured edging.
9. An application must be accompanied by the requisite fee – please ask the appropriate authority for details.

10. 'Appropriate authority' means (a) in relation to a map or statement deposited or declaration lodged under section 31(6) of that Act, an appropriate council (as defined in section 31(7) of the Highways Act 1980); and (b) in relation to a statement and map deposited under section 15A(1) of the 2006 Act, a

commons registration authority (defined in section 4 of the Commons Act 2006 and section 2 of the Commons Registration Act 1965). In practice, the appropriate council and commons registration authority will usually be the same body.

**PART A: Information relating to the applicant and land to which the application relates
(all applicants must complete this Part)**

1. Name of appropriate authority to which the application is addressed:

Nottinghamshire County Council

2. Name and full address (including postcode) of applicant:

Caroline Marjorie Onions
Town End House
Wysall
Notts
NG12 5QW

3. Status of applicant (tick relevant box or boxes):

I am

- (a) ☒ the owner of the land(s) described in paragraph 4

4. Insert description of the land(s) to which the application relates (including full address and postcode):

Cricket Field Farm
Wysall
Notts
NG12 5QW

5. Ordnance Survey six-figure grid reference(s) of a point within the area of land(s) to which the application relates (if known):

6. This deposit comprises the following declarations C

PART C: Declaration under section 31(6) of the Highways Act 1980

1. I Caroline Marjorie Onions am the owner of the land described in paragraph 4 of Part A of this form and shown edged in red and shaded green on the map accompanying this Declaration lodged with Nottinghamshire County Council 15th July 2020

2. On the 17th day of June 2010, I Caroline Marjorie Onions deposited with Nottinghamshire County Council, being the appropriate council, a Statement accompanied by a map showing my property outlined in red and shaded in green which stated that:

the ways shown ----- on that map and on the map accompanying this declaration had been dedicated as footpaths

no other public rights of way had been dedicated as highways over my property.

3. On the thirteenth day of August 2010 I Caroline Marjorie Onions deposited with Nottinghamshire County Council, being the appropriate council, a declaration dated 13 August 2010 stating that no additional ways other than those marked in the appropriate colour on the map accompanying that declaration had been dedicated as [byways open to all traffic] [restricted byways] [bridleways] [footpaths] since the deposit of the statement referred to in paragraph 2 above.]

4. No additional ways have been dedicated over the land edged red and shaded green on the map referenced in paragraph 1 above since the statement dated 17th June 2010 referred to in paragraph 2 above and at the present time I Caroline Marjorie Onions have no intention of dedicating any more public rights of way over my property.

PART E: Additional information relevant to the application
(insert any additional information relevant to the application)

This Declaration is one of 3 following up on individual Statements and Declarations made in 2010 for land at Cricket Field Farm, with parcels owned by 3 family members.

PART F: Statement of Truth
(all applicants must complete this Part)

WARNING: If you dishonestly enter information or make a statement that you know is, or might be, untrue or misleading, and intend by doing so to make a gain for yourself or another person, or to cause loss or the risk of loss to another person, you may commit the offence of fraud under section 1 of the Fraud Act 2006, the maximum penalty for which is 10 years' imprisonment or an unlimited fine, or both.

I BELIEVE THAT THE FACTS AND MATTERS CONTAINED IN THIS FORM ARE TRUE

Signature (of the person making the statement of truth):

Print full name: CAROLINE MARJORIE ONIL

Date: 15 July 2020

You should keep a copy of the completed form

Data Protection Act 1998 - Fair Processing Notice

The purpose of this Fair Processing Notice is to inform you of the use that will be made of your personal data, as required by the Data Protection Act 1998.

The appropriate authority (see explanation of definition in above guidance notes) in England is the data controller in respect of any personal data that you provide when you complete this form.

The information that you provide will be used by the appropriate authority in its duties to process applications to deposit statements, maps and declarations under section 31(6) the Highways Act 1980 and statements under section 15A(1) of the Commons Act 2006. The information you provide will also be used by the appropriate authority in its duty to update the registers in which details of such deposits are recorded under the Dedicated Highways (Registers under Section 31A of the Highways Act 1980) (England) Regulations 2007 and the Commons (Registration of Town or Village Greens) and Dedicated Highways (Landowner Statements and Declarations) (England) Regulations 2013.

The appropriate authority is required by the legislation above to maintain a register which holds information provided in this form, which can be inspected online or in person by members of the public on request. It may also be required to release information, including personal data and commercial information, on request under the Environmental Information Regulations 2004 or the Freedom of Information Act 2000. However, the appropriate authority will not permit any unwarranted breach of confidentiality nor will they act in contravention of their obligations under the Data Protection Act 1998.

SCHEDULE 1

Regulation 2(2)(a)

Application Form



Form CA16

Application Form for deposits under section 31(6) of the Highways Act 1980 and section 15A(1) of the Commons Act 2006

Please read the following guidance carefully before completing this form

1. Guidance relating to completion of this form is available from <http://www.defra.gov.uk/rural/protected/greens/>. Please refer to these separate notes when completing this form.
 2. Parts A and F must be completed in all cases.
 3. The form must be signed and dated by, or by a duly authorised representative of, every owner of land to which the application relates who is an individual, and by the secretary or some other duly authorised officer of every owner of land to which the application relates which is a body corporate or an unincorporated association.
 4. In the case of land in joint ownership all the joint owners must complete paragraphs 2 and 3 of Part A and complete and sign the application in Part F, unless a duly authorised representative completes and signs the form on behalf of all of the owners of the land. Paragraph 3 should be completed in full to clearly explain the capacity of each applicant e.g. trustee, landowner's managing agent, executor.
 5. 'Owner' is defined in section 61(3) of the Commons Act 2006 and section 31(7) of the Highways Act 1980 and means, broadly, a legal owner of the freehold interest in the land.
 6. Where the application relates to more than one parcel of land, a description of each parcel should be included in Paragraph 4 of Part A and the remainder of the form should be completed to clearly identify which statement and/or declaration relates to which parcel of land. This may require the insertion of additional wording. See separate notes for further guidance. Multiple parcels of land should be clearly identified by coloured edging on any accompanying map.
 7. Where a statement or declaration requires reference to colouring shown on an accompanying map or previously lodged map, the colouring must be clearly specified and must match that shown on the relevant map. For example, if a footpath is specified in a Part C declaration as shown coloured brown, the accompanying map or previously deposited map referred to must reflect that colouring.
 8. An application must be accompanied by an ordnance map, or (in respect of declarations under Part C or statements under Part D of this form) refer to a map previously deposited in accordance with the Commons (Registration of Town or Village Greens) and Dedicated Highways (Landowner Statements and Declaration) (England) Regulations 2013 or (if deposited before 1st October 2013) in accordance with section 31(6) of the Highways Act 1980. Any accompanying map must be an ordnance map at a scale of not less than 1:10,560 showing the boundary of the land to which the application relates in coloured edging.
 9. An application must be accompanied by the requisite fee – please ask the appropriate authority for details.
10. 'Appropriate authority' means (a) in relation to a map or statement deposited or declaration lodged under section 31(6) of that Act, an appropriate council (as defined in section 31(7) of the Highways Act 1980); and (b) in relation to a statement and map deposited under section 15A(1) of the 2006 Act, a

commons registration authority (defined in section 4 of the Commons Act 2006 and section 2 of the Commons Registration Act 1965). In practice, the appropriate council and commons registration authority will usually be the same body.

PART A: Information relating to the applicant and land to which the application relates
(all applicants must complete this Part)

1. Name of appropriate authority to which the application is addressed:

Nottinghamshire County Council

2. Name and full address (including postcode) of applicant:

Vicki Jean Plant (nee Onions)
Cricket Field Farm
Wysall
Notts
NG12 5QW

3. Status of applicant (tick relevant box or boxes):

I am

- (a) ☒ the owner of the land(s) described in paragraph 4

4. Insert description of the land(s) to which the application relates (including full address and postcode):

Cricket Field Farm
Wysall
Notts
NG12 5QW

5. Ordnance Survey six-figure grid reference(s) of a point within the area of land(s) to which the application relates (if known):

6. This deposit comprises the following declarations C

PART C: Declaration under section 31(6) of the Highways Act 1980

1. I Vicki Jean Plant (nee Onions) am the owner of the land described in paragraph 4 of Part A of this form and shown edged in red and shaded brown on the map accompanying this Declaration lodged with Nottinghamshire County Council on 15 July 2020

2. On the 18th day of June 2010, I Vicki Jean Plant (nee Onions) deposited with Nottinghamshire County Council, being the appropriate council, a Statement accompanied by a map showing my property outlined in red and shaded in brown which stated that:

the ways shown ----- on that map and on the map accompanying this declaration had been dedicated as footpaths

no other public rights of way had been dedicated as highways over my property.

3. On the twenty fourth day of August 2010 I Vicki Jean Plant (nee Onions) deposited with Nottinghamshire County Council, being the appropriate council, a declaration dated 24th August 2010 stating that no additional ways other than those marked in the appropriate colour on the map accompanying that declaration had been dedicated as [byways open to all traffic] [restricted byways] [bridleways] [footpaths] since the deposit of the statement referred to in paragraph 2 above.]

4. No additional ways have been dedicated over the land edged red and shaded brown on the map referenced in paragraph 1 above since the statement dated 18th June 2010 referred to in paragraph 2 above and at the present time I Vicki Jean Plant (nee Onions) have no intention of dedicating any more public rights of way over my property.

PART E: Additional information relevant to the application
(insert any additional information relevant to the application)

This Declaration is one of 3 following up on individual Statements and Declarations made in 2010 for land at Cricket Field Farm, with parcels owned by 3 family members.

PART F: Statement of Truth
(all applicants must complete this Part)

WARNING: If you dishonestly enter information or make a statement that you know is, or might be, untrue or misleading, and intend by doing so to make a gain for yourself or another person, or to cause loss or the risk of loss to another person, you may commit the offence of fraud under section 1 of the Fraud Act 2006, the maximum penalty for which is 10 years' imprisonment or an unlimited fine, or both.

I BELIEVE THAT THE FACTS AND MATTERS CONTAINED IN THIS FORM ARE TRUE

Signature (of the person making the statement of truth):

Print full name: *VICKI PLANT*

Date: *15 JULY 2020,*

You should keep a copy of the completed form

Data Protection Act 1998 - Fair Processing Notice

The purpose of this Fair Processing Notice is to inform you of the use that will be made of your personal data, as required by the Data Protection Act 1998.

The appropriate authority (see explanation of definition in above guidance notes) in England is the data controller in respect of any personal data that you provide when you complete this form.

The information that you provide will be used by the appropriate authority in its duties to process applications to deposit statements, maps and declarations under section 31(6) the Highways Act 1980 and statements under section 15A(1) of the Commons Act 2006. The information you provide will also be used by the appropriate authority in its duty to update the registers in which details of such deposits are recorded under the Dedicated Highways (Registers under Section 31A of the Highways Act 1980) (England) Regulations 2007 and the Commons (Registration of Town or Village Greens) and Dedicated Highways (Landowner Statements and Declarations) (England) Regulations 2013.

The appropriate authority is required by the legislation above to maintain a register which holds information provided in this form, which can be inspected online or in person by members of the public on request. It may also be required to release information, including personal data and commercial information, on request under the Environmental Information Regulations 2004 or the Freedom of Information Act 2000. However, the appropriate authority will not permit any unwarranted breach of confidentiality nor will they act in contravention of their obligations under the Data Protection Act 1998.