

# Caunton Bridleway No.9

-  Path to be closed
-  Alternative route for Bridleway users



# TEMPORARY PATH CLOSURE

Scale 1:10000

Produced by: mm403


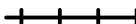


Date: 01/04/2020



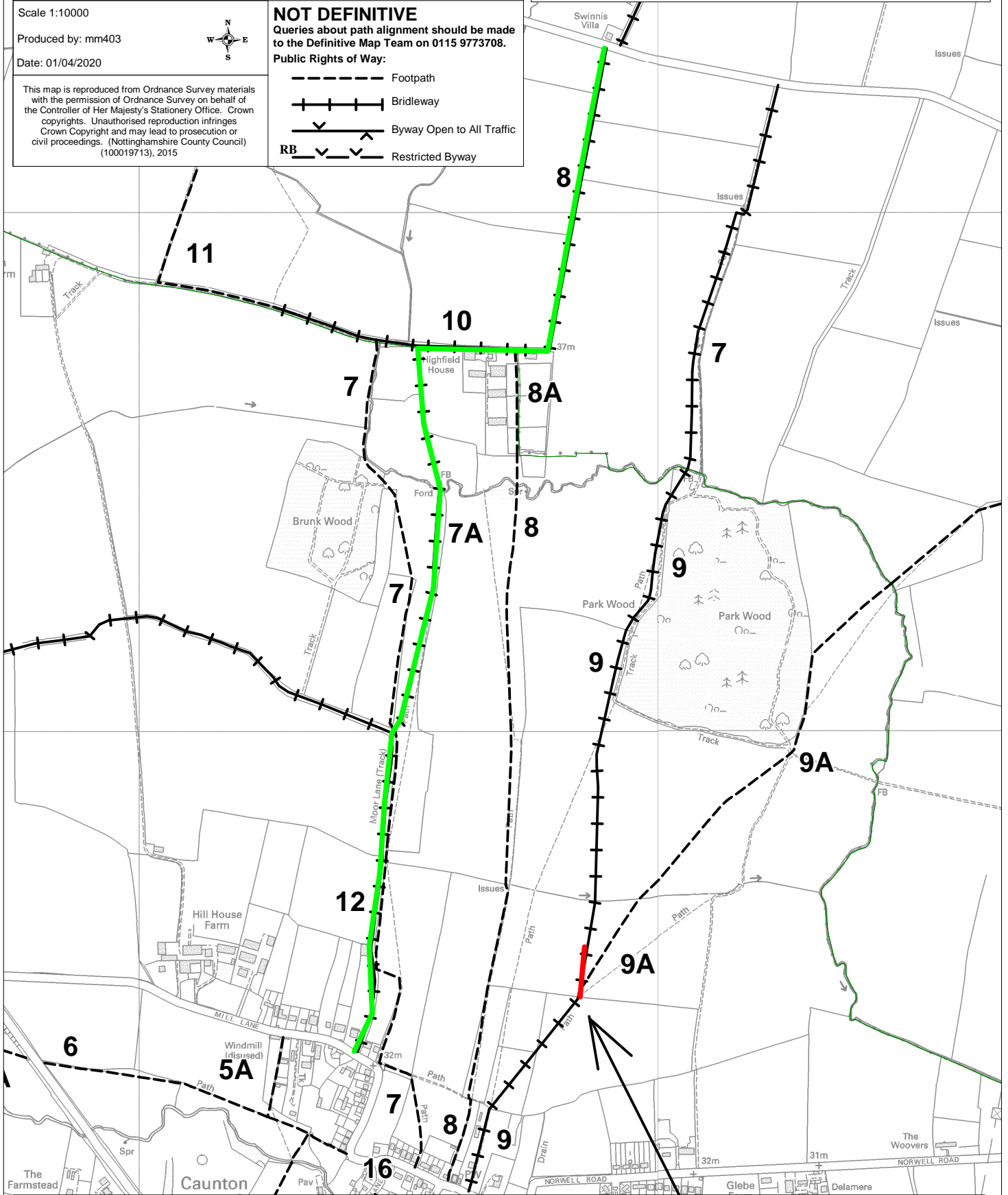
### NOT DEFINITIVE

Queries about path alignment should be made to the Definitive Map Team on 0115 9773708.

#### Public Rights of Way:

-  Footpath
-  Bridleway
-  Byway Open to All Traffic
-  Restricted Byway

This map is reproduced from Ordnance Survey materials with the permission of Ordnance Survey on behalf of the Controller of Her Majesty's Stationery Office. Crown copyrights. Unauthorised reproduction infringes Crown Copyright and may lead to prosecution or civil proceedings. (Nottinghamshire County Council) (100019713), 2015



**Location of Bridleway bridge with surface damage**