



Statement

SCHEDULE 1

Regulation 2(2)(a)

Application Form

Form CA16

Application Form for deposits under section 31(6) of the Highways Act 1980 and section 15A(1) of the Commons Act 2006

PART A: Information relating to the applicant and land to which the application relates
(all applicants must complete this Part)

1. Name of appropriate authority to which the application is addressed:

**NOTTINGHAMSHIRE COUNTY COUNCIL, COUNTY HALL, LOUGHBOROUGH ROAD,
WEST BRIDGEFORD, NOTTINGHAM NG2 7QP**

2. Name and full address (including postcode) of applicant:

**MR KEVIN MCDONALD C/O MISS ANITA RIGGALL, 6 MARKET PLACE, BRIGG,
NORTH LINCOLNSHIRE, DN20 8HA**

3. Status of applicant (tick relevant box or boxes):

I am

(a) ☐ the owner of the land(s) described in paragraph 4.

(b) ☒ making this application and the statements/declarations it contains on behalf of **MR K MCDONALD** who is the owner of the land(s) described in paragraph 4 and in my capacity as **LAND AGENT**.

4. Insert description of the land(s) to which the application relates (including full address and postcode):

**THE SERLBY ESTATE, MORE PARTICULARLY DELINEATED ON THE PLAN
ACCOMPANYING THIS DECLARATION AND THEREON OUTLINED IN RED.**

5. Ordnance Survey six-figure grid reference(s) of a point within the area of land(s) to which the application relates (if known):

SK 618 925

6. This deposit comprises the following statement(s) and/or declarations

PART B STATEMENT UNDER SECTION 31(6) HIGHWAYS ACT 1980

PART B: Statement under section 31(6) of the Highways Act 1980

MR K MCDONALD the owner of the land described in paragraph 4 of Part A of this form and shown **OUTLINED IN RED** on the map accompanying this statement.


- No other ways over the land shown **OUTLINED IN RED** on the accompanying map have been dedicated as highways.

PART F: Statement of Truth
(all applicants must complete this Part)

WARNING: If you dishonestly enter information or make a statement that you know is, or might be, untrue or misleading, and intend by doing so to make a gain for yourself or another person, or to cause loss or the risk of loss to another person, you may commit the offence of fraud under section 1 of the Fraud Act 2006, the maximum penalty for which is 10 years' imprisonment or an unlimited fine, or both.

I BELIEVE THAT THE FACTS AND MATTERS CONTAINED IN THIS FORM ARE TRUE

Signature (of the person making the statement of truth):



Print full name:

ANITA LINDSEY ANNE RIGGALL

Date:

19TH DECEMBER 2019

Data Protection Act 1998 - Fair Processing Notice

The purpose of this Fair Processing Notice is to inform you of the use that will be made of your personal data, as required by the Data Protection Act 1998.

The appropriate authority (see explanation of definition in above guidance notes) in England is the data controller in respect of any personal data that you provide when you complete this form.

The information that you provide will be used by the appropriate authority in its duties to process applications to deposit statements, maps and declarations under section 31(6) the Highways Act 1980 and statements under section 15A(1) of the Commons Act 2006. The information you provide will also be used by the appropriate authority in its duty to update the registers in which details of such deposits are recorded under the Dedicated Highways (Registers under Section 31A of the Highways Act 1980) (England) Regulations 2007 and the Commons (Registration of Town or Village Greens) and Dedicated Highways (Landowner Statements and Declarations) (England) Regulations 2013.

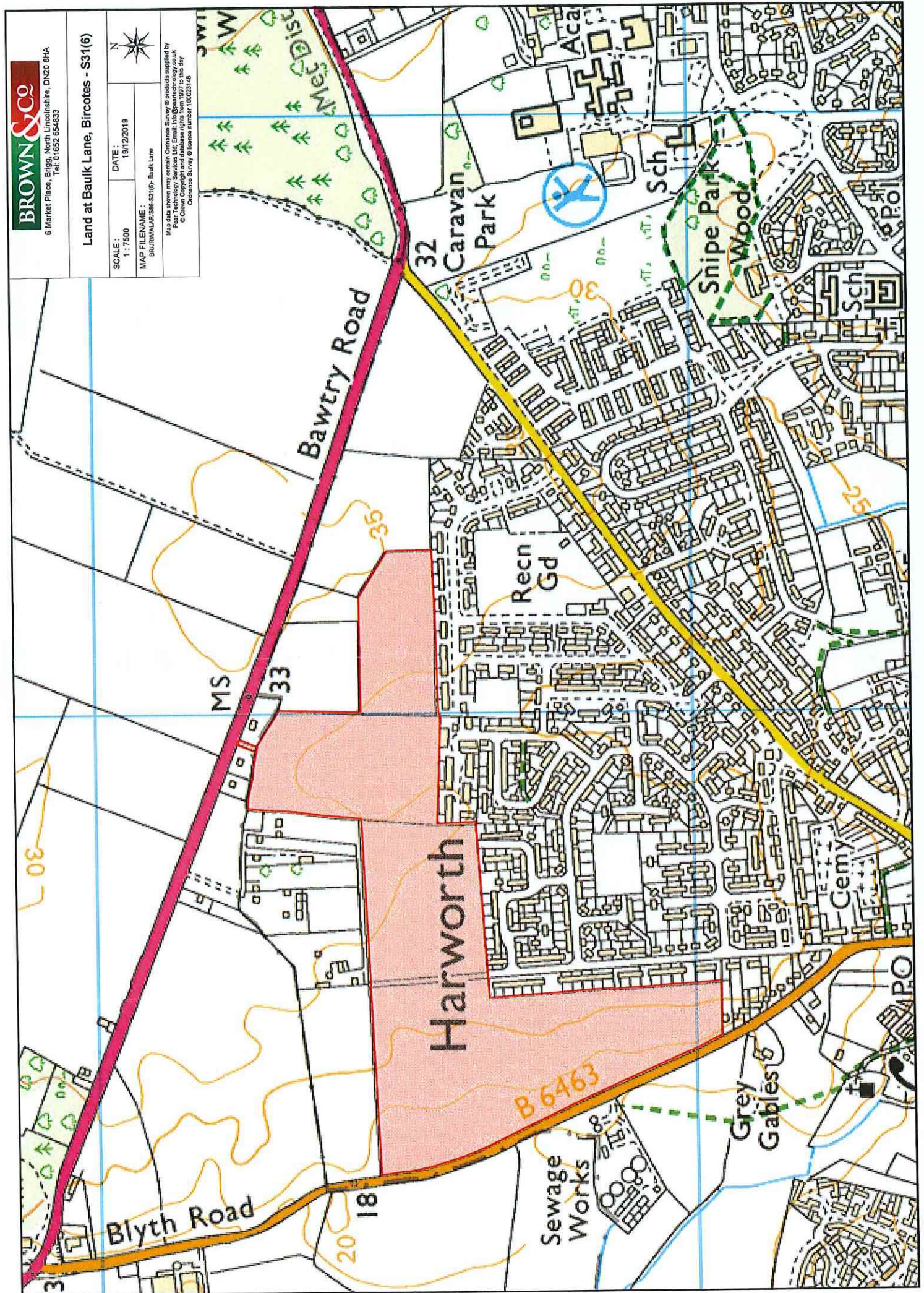
The appropriate authority is required by the legislation above to maintain a register which holds information provided in this form, which can be inspected online or in person by members of the public on request. It may also be required to release information, including personal data and commercial information, on request under the Environmental Information Regulations 2004 or the Freedom of Information Act 2000. However, the appropriate authority will not permit any unwarranted breach of confidentiality nor will they act in contravention of their obligations under the Data Protection Act 1998.

Land at Baulk Lane, Bircotes - S31(6)

SCALE: 1:7500
DATE: 19/12/2019

MAP FILENAME: BRURWALR686-S31(6)-Baulk Lane

Map data shown may contain Ordnance Survey © products supplied by
Purvis & Associates Ltd. All rights reserved. © Crown Copyright and database rights from 1997 to this day.
Ordnance Survey © licence number 100023148





SCHEDULE 1

Regulation 2(2)(a)

Application Form

Form CA16

Application Form for deposits under section 31(6) of the Highways Act 1980 and section 15A(1) of the Commons Act 2006

PART A: Information relating to the applicant and land to which the application relates
(all applicants must complete this Part)

1. Name of appropriate authority to which the application is addressed:

**NOTTINGHAMSHIRE COUNTY COUNCIL, COUNTY HALL, LOUGHBOROUGH ROAD,
WEST BRIDGFORD, NOTTINGHAM NG2 7QP**

2. Name and full address (including postcode) of applicant:

**MR KEVIN MCDONALD C/O MISS ANITA RIGGALL, 6 MARKET PLACE, BRIGG,
NORTH LINCOLNSHIRE, DN20 8HA**

3. Status of applicant (tick relevant box or boxes):

I am

(a) ☐ the owner of the land(s) described in paragraph 4.

(b) ☒ making this application and the statements/declarations it contains on behalf of **MR K
MCDONALD** who is the owner of the land(s) described in paragraph 4 and in my capacity as **LAND
AGENT**.

4. Insert description of the land(s) to which the application relates (including full address and postcode):
**THE SERLBY ESTATE, MORE PARTICULARLY DELINEATED ON THE PLAN
ACCOMPANYING THIS DECLARATION AND THEREON OUTLINED IN RED.**

5. Ordnance Survey six-figure grid reference(s) of a point within the area of land(s) to which the
application relates (if known):
SK 618 925

6. This deposit comprises the following statement(s) and/or declarations

PART C DECLARATION UNDER SECTION 31(6) HIGHWAYS ACT 1980

PART C: Declaration under section 31(6) of the Highways Act 1980

1. **MR K MCDONALD** is the owner of the land described in paragraph 4 of Part A of this form and shown **OUTLINED IN RED** on the map accompanying this declaration lodged with **NOTTINGHAMSHIRE COUNTY COUNCIL** on **19TH DECEMBER 2019**.

2. On the **19TH** day of **DECEMBER 2019** **MR K MCDONALD** deposited with **NOTTINGHAMSHIRE COUNTY COUNCIL** being the appropriate council, a statement accompanied by a map showing **MR K MCDONALD'S** property **OUTLINED IN RED** which stated that:

- No other ways over the land shown **OUTLINED IN RED** on the accompanying map have been dedicated as highways.

3. No additional ways have been dedicated over the land **OUTLINED IN RED** on the map accompanying this declaration and referenced in paragraph 1 above since the statement dated **19TH DECEMBER 2019** and referred to in paragraph 2, other than those bridleways and footpaths marked in the appropriate colour on the map accompanying this declaration, and at the present time **MR K MCDONALD** has no intention of dedicating any more public rights of way over the property.

PART F: Statement of Truth
(all applicants must complete this Part)

WARNING: If you dishonestly enter information or make a statement that you know is, or might be, untrue or misleading, and intend by doing so to make a gain for yourself or another person, or to cause loss or the risk of loss to another person, you may commit the offence of fraud under section 1 of the Fraud Act 2006, the maximum penalty for which is 10 years' imprisonment or an unlimited fine, or both.

I BELIEVE THAT THE FACTS AND MATTERS CONTAINED IN THIS FORM ARE TRUE

Signature (of the person making the statement of truth):

Print full name:

ANITA LINDSEY ANNE RIGGALL

Date:

23rd DECEMBER 2019

Data Protection Act 1998 - Fair Processing Notice

The purpose of this Fair Processing Notice is to inform you of the use that will be made of your personal data, as required by the Data Protection Act 1998.

The appropriate authority (see explanation of definition in above guidance notes) in England is the data controller in respect of any personal data that you provide when you complete this form.

The information that you provide will be used by the appropriate authority in its duties to process applications to deposit statements, maps and declarations under section 31(6) the Highways Act 1980 and statements under section 15A(1) of the Commons Act 2006. The information you provide will also be used by the appropriate authority in its duty to update the registers in which details of such deposits are recorded under the Dedicated Highways (Registers under Section 31A of the Highways Act 1980) (England) Regulations 2007 and the Commons (Registration of Town or Village Greens) and Dedicated Highways (Landowner Statements and Declarations) (England) Regulations 2013.

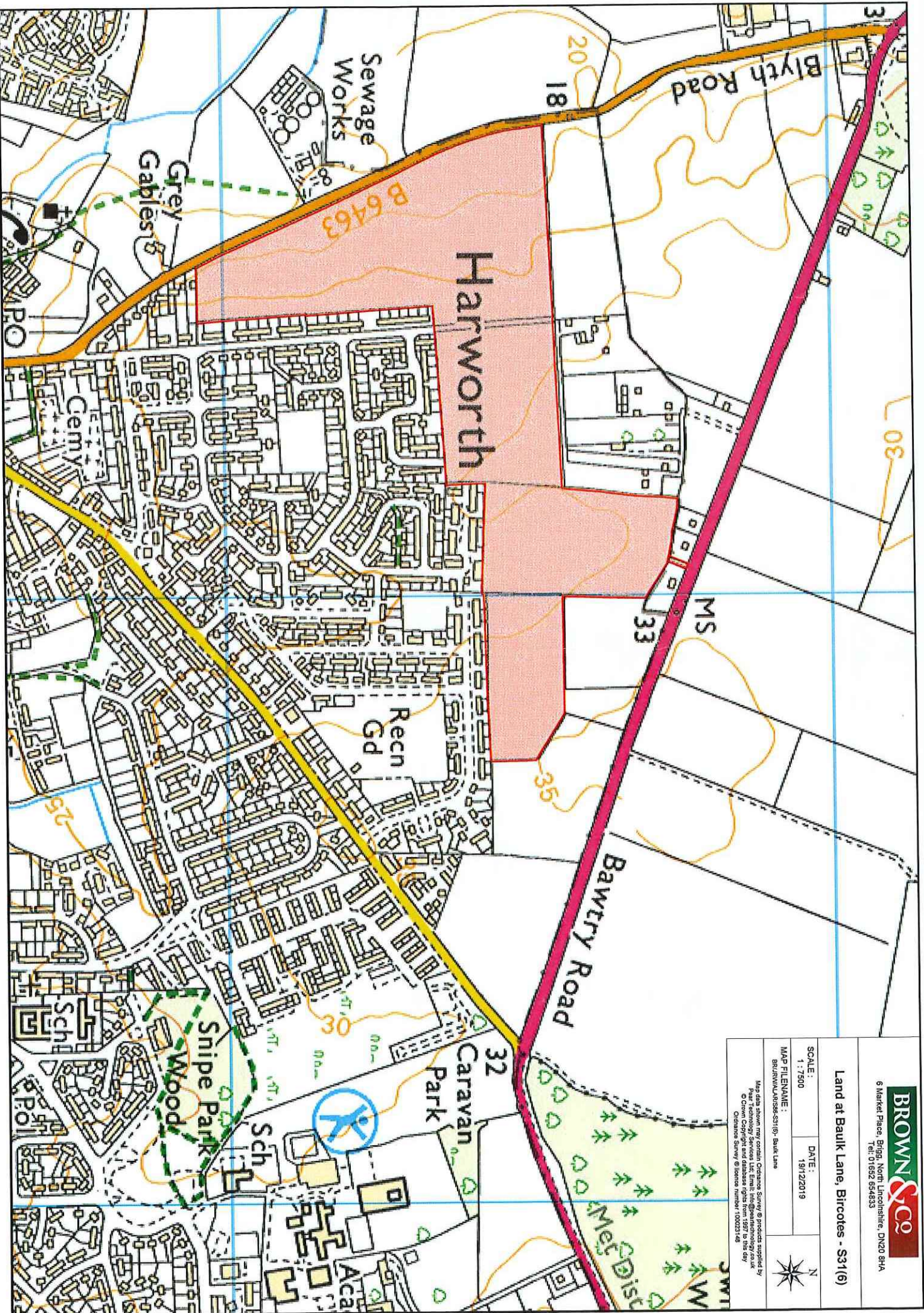
The appropriate authority is required by the legislation above to maintain a register which holds information provided in this form, which can be inspected online or in person by members of the public on request. It may also be required to release information, including personal data and commercial information, on request under the Environmental Information Regulations 2004 or the Freedom of Information Act 2000. However, the appropriate authority will not permit any unwarranted breach of confidentiality nor will they act in contravention of their obligations under the Data Protection Act 1998.

Land at Baulk Lane, Bircotes - S31(6)

SCALE: 1 : 7500 DATE: 19/12/2019

MAP FILENAME: BR/00/VAL/0056-031(6) - Baulk Lane

Map data shown may contain Ordnance Survey © products supplied by
"Pur" Technology Services Ltd. Email: info@purtechnology.co.uk
© Crown Copyright and database rights from 1987 to the day
Ordnance Survey © license number 100023186



**FORM CA17: NOTICE OF LANDOWNER DEPOSITS UNDER SECTION 31(6) OF
THE HIGHWAYS ACT 1980****Nottinghamshire County Council**

An application to deposit a map and statement and lodge a declaration under section 31(6) of the Highways Act 1980 has been made in relation to the land described below and shown edged in red on the accompanying map.

PLEASE NOTE:

This deposit may affect rights over the land described below. Deposits made under section 31(6) of the Highways Act 1980 may prevent deemed dedication of public rights of way over such land under section 31(1) of that Act. For further information, please see guidance at; **www.gov.uk**.

Description of the land:

Land at Harworth forming a part of the Serlby Estate

Name of the Parish in which the land(s) is situated:

Harworth Bircotes

The deposit was submitted by Land Agent on behalf of Mr Kevin McDonald

The authority maintains a register of maps, statements and declarations deposited under section 31A of the Highways Act 1980 and section 15B of the Commons Act 2006. This Landowner Declaration Register can be accessed online at: **<http://www.nottinghamshire.gov.uk>** or can be inspected free of charge by appointment at the Countryside Access Team, Nottinghamshire County Council, County Hall, West Bridgford, Nottingham. For further information please Contact Mary Mills Telephone 0115 977 5680 (Office opening hours: Mon. to Fri. 9:00am to 4:30pm).

Signed on behalf of Nottinghamshire County Council



Gary Wood: Group Manager, Highways and Transport

Date: 20/01/2020