



Application Form

Form CA16

Application Form for deposits under section 31(6) of the Highways Act 1980 and section 15A(1) of the Commons Act 2006

Please read the following guidance carefully before completing this form

1. Guidance relating to completion of this form is available from <http://www.defra.gov.uk/rural/protected/greens/>.

Please refer to these separate notes when completing this form.

2. Parts A and F must be completed in all cases.

3. The form must be signed and dated by, or by a duly authorised representative of, every owner of land to which the application relates who is an individual, and by the secretary or some other duly authorised officer of every owner of land to which the application relates which is a body corporate or an unincorporated association.

4. In the case of land in joint ownership all the joint owners must complete paragraphs 2 and 3 of Part A and complete and sign the application in Part F, unless a duly authorised representative completes and signs the form on behalf of all of the owners of the land. Paragraph 3 should be completed in full to clearly explain the capacity of each applicant e.g. trustee, landowner's managing agent, executor.

5. 'Owner' is defined in section 61(3) of the Commons Act 2006 and section 31(7) of the Highways Act 1980 and means, broadly, a legal owner of the freehold interest in the land.

6. Where the application relates to more than one parcel of land, a description of each parcel should be included in Paragraph 4 of Part A and the remainder of the form should be completed to clearly identify which statement and/or declaration relates to which parcel of land. This may require the insertion of additional wording. See separate notes for further guidance. Multiple parcels of land should be clearly identified by coloured edging on any accompanying map.

7. Where a statement or declaration requires reference to colouring shown on an accompanying map or previously lodged map, the colouring must be clearly specified and must match that shown on the relevant map. For example, if a footpath is specified in a Part C declaration as shown coloured brown, the accompanying map or previously deposited map referred to must reflect that colouring.

8. An application must be accompanied by an ordnance map, or (in respect of declarations under Part C or statements under Part D of this form) refer to a map previously deposited in accordance with the Commons (Registration of Town or Village Greens) and Dedicated Highways (Landowner Statements and Declaration) (England) Regulations 2013 or (if deposited before 1st October 2013) in accordance with section 31(6) of the Highways Act 1980. Any accompanying map must be an ordnance map at a scale of not less than 1:10,560 showing the boundary of the land to which the application relates in coloured edging.

9. An application must be accompanied by the requisite fee – please ask the appropriate authority for details.

10. 'Appropriate authority' means (a) in relation to a map or statement deposited or declaration lodged under section 31(6) of that Act, an appropriate council (as defined in section 31(7) of the Highways Act 1980); and (b) in relation to a statement and map deposited under section 15A(1) of the 2006 Act, a commons registration authority (defined in section 4 of the Commons Act 2006 and section 2 of the Commons Registration Act 1965). In practice, the appropriate council and commons registration authority will usually be the same body.



PART A:

Information relating to the applicant and land to which the application relates
(all applicants must complete this Part)

1. Name of appropriate authority to which the application is addressed:

Nottinghamshire County Council

2. Name and full address (including postcode) of applicant:

Hamish Byers
Mather Jamie Ltd
3 Bank Court, Weldon Road, Loughborough, Leicestershire
LE11 5RF

3. Status of applicant (tick relevant box or boxes):

I am

(a) ☐ the owner of the land(s) described in paragraph 4.

(b) ☒ making this application and the statements/declarations it contains on behalf of **Parkers of Leicester Ltd** who is the owner of the land(s) described in paragraph 4 and in my capacity as **Duly Authorised Agent**.

4. Insert description of the land(s) to which the application relates (including full address and postcode):

Land at Spring Farm, Trowell

5. Ordnance Survey six-figure grid reference(s) of a point within the area of land(s) to which the application relates (if known):

SK506409

6. This deposit comprises the following statement(s) and/or declarations:

☒ Part B (Highways Statement)

☒ Part D (Landowner Statement)



PART B:
Statement under section 31(6) of the Highways Act 1980

Parkers of Leicester Ltd is the owner of the land described in paragraph 4 of Part A of this form and shown edged **red** on the map accompanying this statement.

----- Footpath
+ + + + + Bridleway
= = = = = Byway Open to All Traffic
RB = = = = = Restricted Byway

No other ways over the land shown **red** on the accompanying map have been dedicated as highways.



PART D:
Statement under section 15A(1) of the Commons Act 2006

Parkers of Leicester Ltd is the owner of the land described in paragraph 4 of Part A of this form and shown coloured **red** on the map accompanying this statement/deposited with Nottinghamshire County Council on 4th September 2019.

We **Parkers of Leicester Ltd** wish to bring to an end any period during which persons may have indulged as of right in lawful sports and pastimes on the whole or any part of the land shown coloured **red** on the accompanying map referenced above.

PART E:
Additional information relevant to the application

N/a



PART F:
Statement of Truth
(all applicants must complete this Part)

WARNING: If you dishonestly enter information or make a statement that you know is, or might be, untrue or misleading, and intend by doing so to make a gain for yourself or another person, or to cause loss or the risk of loss to another person, you may commit the offence of fraud under section 1 of the Fraud Act 2006, the maximum penalty for which is 10 years' imprisonment or an unlimited fine, or both.

I BELIEVE THAT THE FACTS AND MATTERS CONTAINED IN THIS FORM ARE TRUE

Signature (of the person making the statement of truth):

Print full name: HAMISH BYERS for and on behalf of Parkers of Leicester Ltd

Date: 04/09/19

You should keep a copy of the completed form

Data Protection Act 1998 - Fair Processing Notice

The purpose of this Fair Processing Notice is to inform you of the use that will be made of your personal data, as required by the Data Protection Act 1998.

The appropriate authority (see explanation of definition in above guidance notes) in England is the data controller in respect of any personal data that you provide when you complete this form.

The information that you provide will be used by the appropriate authority in its duties to process applications to deposit statements, maps and declarations under section 31(6) the Highways Act 1980 and statements under section 15A(1) of the Commons Act 2006. The information you provide will also be used by the appropriate authority in its duty to update the registers in which details of such deposits are recorded under the Dedicated Highways (Registers under Section 31A of the Highways Act 1980) (England) Regulations 2007 and the Commons (Registration of Town or Village Greens) and Dedicated Highways (Landowner Statements and Declarations) England) Regulations 2013.

The appropriate authority is required by the legislation above to maintain a register which holds information provided in this form, which can be inspected online or in person by members of the public on request. It may also be required to release information, including personal data and commercial information, on request under the Environmental Information Regulations 2004 or the Freedom of Information Act 2000. However, the appropriate authority will not permit any unwarranted breach of confidentiality nor will they act in contravention of their obligations under the Data Protection Act 1998.

Spring Farm Trowell Public Rights of Way

No Window

Scale 1:10000

Produced by: mm403

Date: 12/08/2019

This map is reproduced from Ordnance Survey materials with the permission of Ordnance Survey on behalf of the Controller of Her Majesty's Stationery Office. Crown Copyright. Unauthorised reproduction infringes Crown Copyright and may lead to prosecution or civil proceedings. (Nottinghamshire County Council) (100010713), 2015

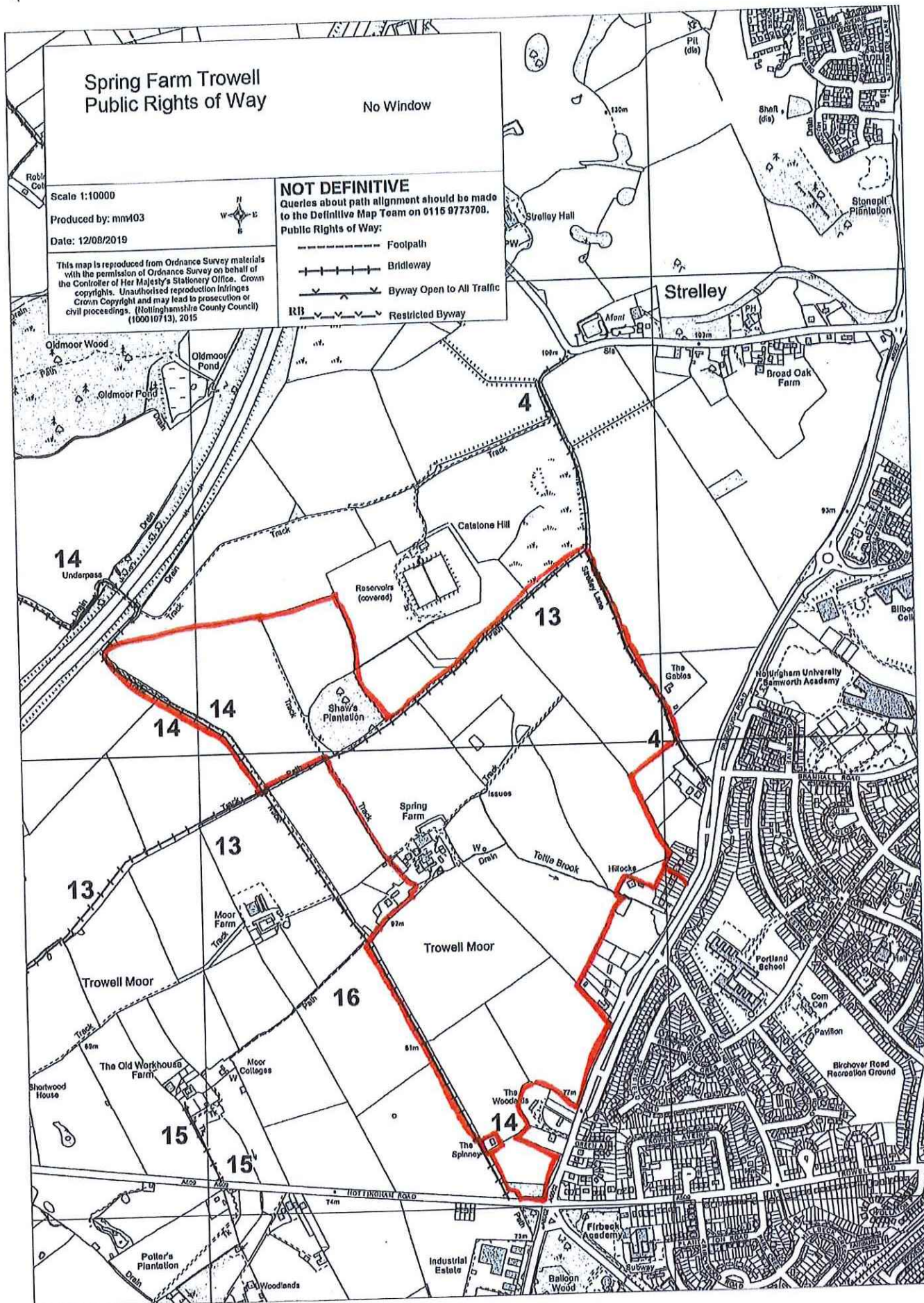


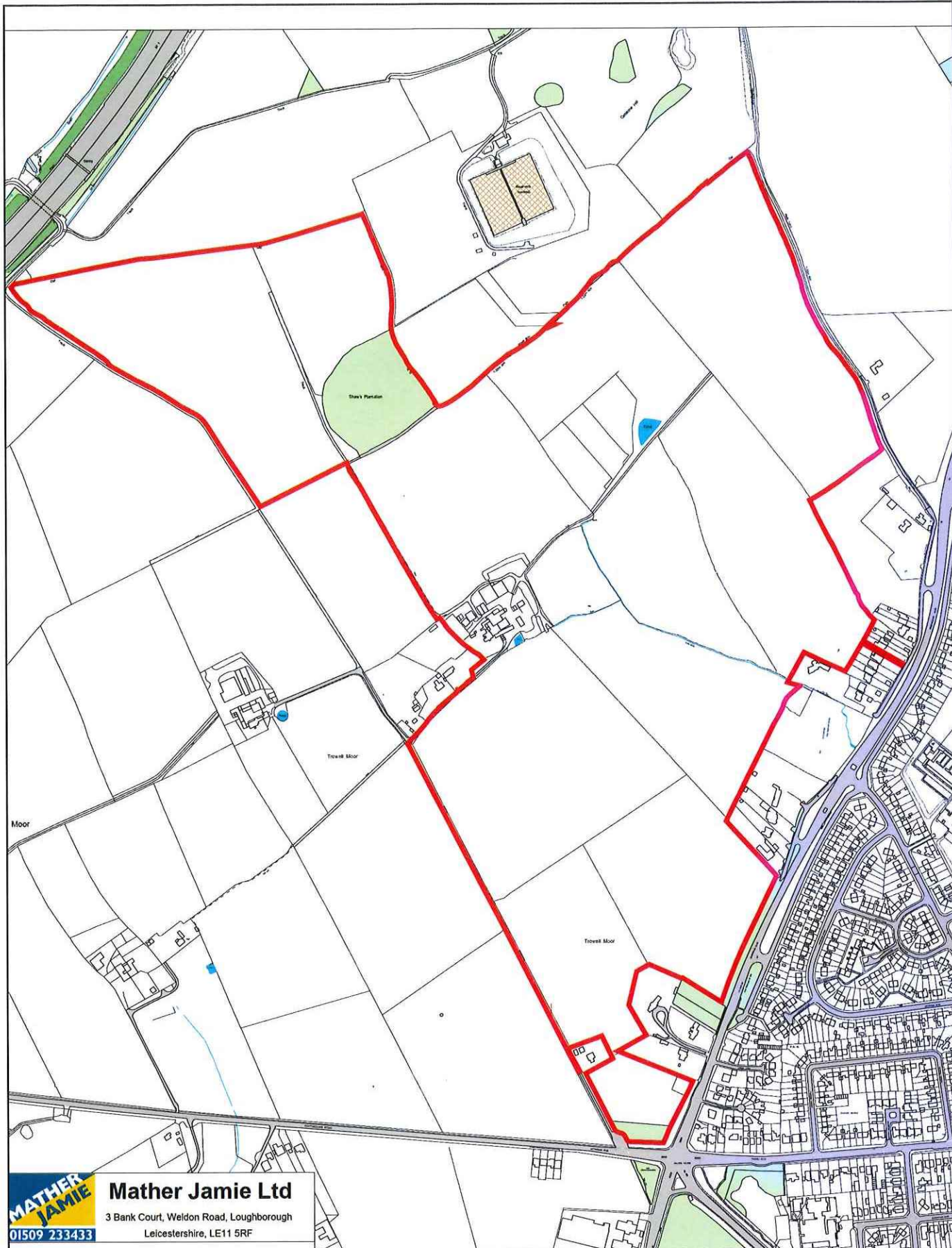
NOT DEFINITIVE

Queries about path alignment should be made to the Definitive Map Team on 0115 9773700.

Public Rights of Way:

- Foolpath
- Bridleway
- Byway Open to All Traffic
- Restricted Byway





**MATHER
JAMIE**
01509 233433

Mather Jamie Ltd

3 Bank Court, Weldon Road, Loughborough
Leicestershire, LE11 5RF

Spring Farm, Trowell

SCALE :

1 : 5000

@ A3

DATE :

07/08/2018

MAP FILENAME :

180306.SpringFarm.A123



Map data shown may contain Ordnance Survey © products supplied by
Pear Technology Services Ltd. Email: info@peartechnology.co.uk
© Crown Copyright and database rights from data shown above
Ordnance Survey © licence number 100023148



Declaration



Appendix A

Application Form

Form CA16

Application Form for deposits under section 31(6) of the Highways Act 1980 and section 15A(1) of the Commons Act 2006

Please read the following guidance carefully before completing this form

1. Guidance relating to completion of this form is available from <http://www.defra.gov.uk/rural/protected/greens/>. Please refer to these separate notes when completing this form.
2. **Parts A and F must be completed in all cases.**
3. The form must be signed and dated by, or by a duly authorised representative of, every owner of land to which the application relates who is an individual, and by the secretary or some other duly authorised officer of every owner of land to which the application relates which is a body corporate or an unincorporated association.
4. In the case of land in joint ownership all the joint owners must complete paragraphs 2 and 3 of Part A and complete and sign the application in Part F, unless a duly authorised representative completes and signs the form on behalf of all of the owners of the land. Paragraph 3 should be completed in full to clearly explain the capacity of each applicant e.g. trustee, landowner's managing agent, executor.
5. 'Owner' is defined in section 61(3) of the Commons Act 2006 and section 31(7) of the Highways Act 1980 and means, broadly, a legal owner of the freehold interest in the land.
6. Where the application relates to more than one parcel of land, a description of each parcel should be included in Paragraph 4 of Part A and the remainder of the form should be completed to clearly identify which statement and/or declaration relates to which parcel of land. This may require the insertion of additional wording. See separate notes for further guidance. Multiple parcels of land should be clearly identified by coloured edging on any accompanying map.
7. Where a statement or declaration requires reference to colouring shown on an accompanying map or previously lodged map, the colouring must be clearly specified and must match that shown on the relevant map. For example, if a footpath is specified in a Part C declaration as shown coloured brown, the accompanying map or previously deposited map referred to must reflect that colouring.
8. An application must be accompanied by an ordnance map, or (in respect of declarations under Part C or statements under Part D of this form) refer to a map previously deposited in accordance with the Commons (Registration of Town or Village Greens) and Dedicated Highways (Landowner Statements and Declaration) (England) Regulations 2013 or (if deposited before 1st October 2013) in accordance with section 31(6) of the Highways Act 1980. Any accompanying map must be an ordnance map at a scale of not less than 1:10,560 showing the boundary of the land to which the application relates in coloured edging.
9. An application must be accompanied by the requisite fee – please ask the appropriate authority for details.
10. 'Appropriate authority' means (a) in relation to a map or statement deposited or declaration lodged under section 31(6) of that Act, an appropriate council (as defined in section 31(7) of the Highways Act 1980); and (b) in relation to a statement and map deposited under section 15A(1) of the 2006 Act, a commons registration authority (defined in section 4 of the Commons Act 2006 and section 2 of the Commons Registration Act 1965). In practice, the appropriate council and commons registration authority will usually be the same body.



PART A:

Information relating to the applicant and land to which the application relates
(all applicants must complete this Part)

1. Name of appropriate authority to which the application is addressed:

Nottinghamshire County Council

2. Name and full address (including postcode) of applicant:

Hamish Byers
Mather Jamie Ltd
3 Bank Court, Weldon Road, Loughborough, Leicestershire
LE11 5RF

3. Status of applicant (tick relevant box or boxes):

I am

(a) ☐ the owner of the land(s) described in paragraph 4.

(b) ☒ making this application and the statements/declarations it contains on behalf of **Parkers of Leicester Ltd** who is the owner of the land(s) described in paragraph 4 and in my capacity as **Duly Authorised Agent**.

4. Insert description of the land(s) to which the application relates (including full address and postcode):

Land at Spring Farm, Trowell

5. Ordnance Survey six-figure grid reference(s) of a point within the area of land(s) to which the application relates (if known):

SK506409

6. This deposit comprises the following statement(s) and/or declarations:

☒ Part C (Highways Declaration)

☒ Part D (Landowner Statement)

PART C:
Declaration under section 31(6) of the Highways Act 1980

1. **Parkers of Leicester Ltd** is the owner of the land described in paragraph 4 of Part A of this form and shown edged **red** on the map accompanying the statement lodged with Nottinghamshire County Council on 6th September 2019 (later date than Statement).

Parkers of Leicester Ltd have no intention of dedicating any more public rights of way over the property.

PART D:
Statement under section 15A(1) of the Commons Act 2006

Parkers of Leicester Ltd is the owner of the land described in paragraph 4 of Part A of this form and shown coloured **red** on the map accompanying this statement/deposited with Nottinghamshire County Council on 4th September 2019 (statement date).

We **Parkers of Leicester Ltd** to bring to an end any period during which persons may have indulged as of right in lawful sports and pastimes on the whole or any part of the land shown coloured **red** on the accompanying map referenced above.

PART E:
Additional information relevant to the application

N/a



PART F:
Statement of Truth
(all applicants must complete this Part)

WARNING: If you dishonestly enter information or make a statement that you know is, or might be, untrue or misleading, and intend by doing so to make a gain for yourself or another person, or to cause loss or the risk of loss to another person, you may commit the offence of fraud under section 1 of the Fraud Act 2006, the maximum penalty for which is 10 years' imprisonment or an unlimited fine, or both.

I BELIEVE THAT THE FACTS AND MATTERS CONTAINED IN THIS FORM ARE TRUE

Signature (of the person making the statement of truth):

Print full name: HAMISH BYERS for and on behalf of Parkers of Leicester Ltd

Date: 17th September 2019

You should keep a copy of the completed form

Data Protection Act 1998 - Fair Processing Notice

The purpose of this Fair Processing Notice is to inform you of the use that will be made of your personal data, as required by the Data Protection Act 1998.

The appropriate authority (see explanation of definition in above guidance notes) in England is the data controller in respect of any personal data that you provide when you complete this form.

The information that you provide will be used by the appropriate authority in its duties to process applications to deposit statements, maps and declarations under section 31(6) the Highways Act 1980 and statements under section 15A(1) of the Commons Act 2006. The information you provide will also be used by the appropriate authority in its duty to update the registers in which details of such deposits are recorded under the Dedicated Highways (Registers under Section 31A of the Highways Act 1980) (England) Regulations 2007 and the Commons (Registration of Town or Village Greens) and Dedicated Highways (Landowner Statements and Declarations) England) Regulations 2013.

The appropriate authority is required by the legislation above to maintain a register which holds information provided in this form, which can be inspected online or in person by members of the public on request. It may also be required to release information, including personal data and commercial information, on request under the Environmental Information Regulations 2004 or the Freedom of Information Act 2000. However, the appropriate authority will not permit any unwarranted breach of confidentiality nor will they act in contravention of their obligations under the Data Protection Act 1998.

No Window

Date: 12/08/2019



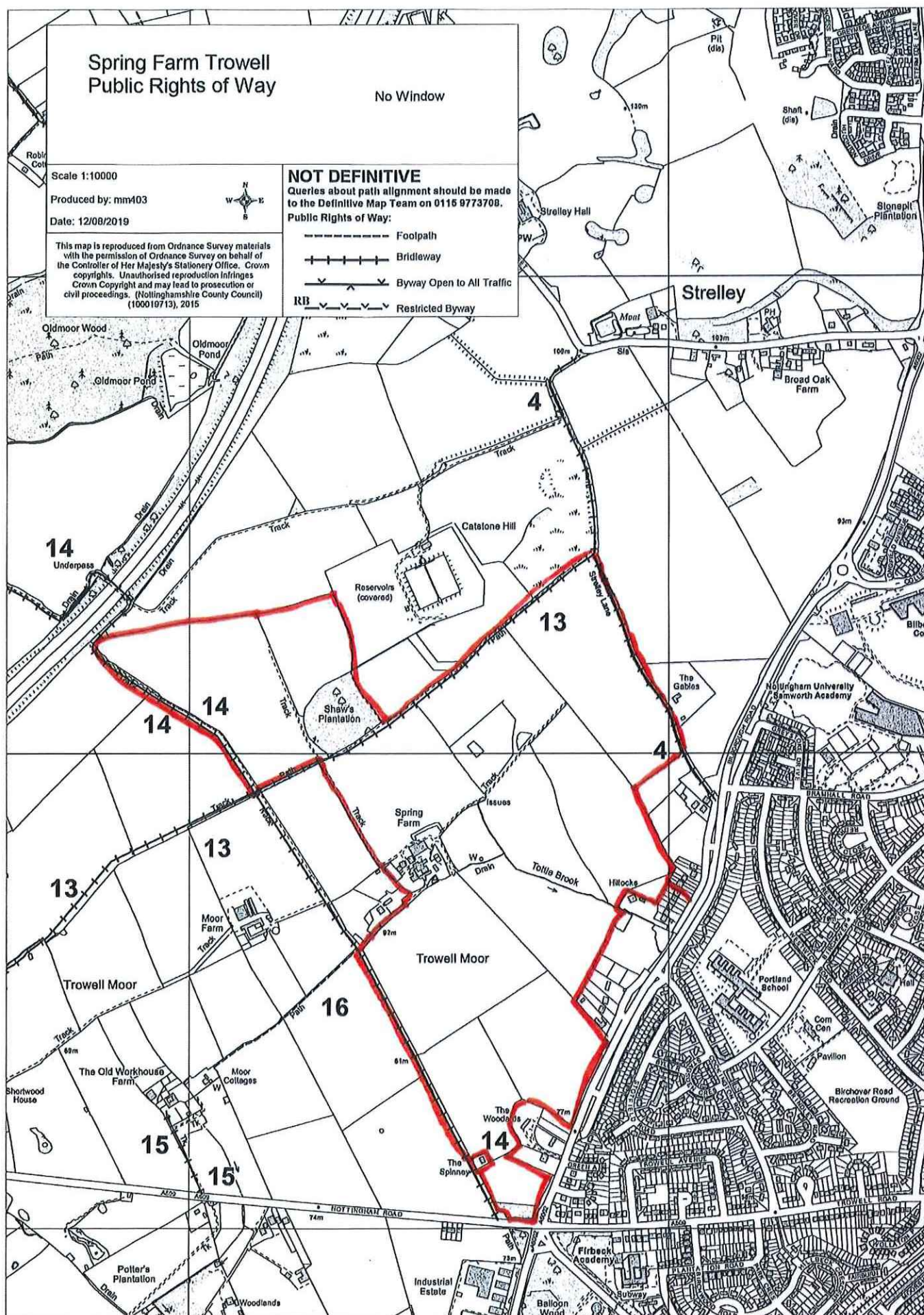
NOT DEFINITIVE

Public Rights of Way:

 Bridleway

 Byway Open to All Traffic

RB **Restricted Byway**



**FORM CA17: NOTICE OF LANDOWNER DEPOSITS UNDER SECTION 31(6) OF
THE HIGHWAYS ACT 1980 AND SECTION 15A(1) OF THE COMMONS ACT 2006**

Nottinghamshire County Council

An application to deposit a map and statement and lodge a declaration under section 31(6) of the Highways Act 1980 and deposit a statement under section 15A(1) of the Commons Act 2006 has been made in relation to the land (or lands) described below and shown edged in red on the accompanying map.

PLEASE NOTE:

This deposit may affect rights over the land described below. Deposits made under section 31(6) of the Highways Act 1980 may prevent deemed dedication of public rights of way over such land under section 31(1) of that Act. Deposits made under section 15A(1) of the Commons Act 2006 may affect the ability to register such land as a town or village green under section 15 of that Act. For further information, please see guidance at; **www.gov.uk**.

Description of the land(s):

Land at Spring Farm Trowell

Name of the Parish in which the land is situated:

Trowell

The deposit was submitted by Hamish Byers (Mather Jamie Ltd) on behalf of Parkers of Leicester Ltd.

The authority maintains a register of maps, statements and declarations deposited under section 31A of the Highways Act 1980 and section 15B of the Commons Act 2006. This Landowner Declaration Register can be accessed online at: **<http://www.nottinghamshire.gov.uk>** or can be inspected free of charge by appointment at the Countryside Access Team, Nottinghamshire County Council, County Hall, West Bridgford, Nottingham. For further information please Contact Mary Mills Telephone 0115 977 5680 (Office opening hours: Mon. to Fri. 9:00am to 4:30pm).

Signed on behalf of Nottinghamshire County Council



Gary Wood: Group Manager, Highways and Transport

Date: 8th November 2019

Spring Farm Trowell Public Rights of Way

No Window

Scale 1:10000

Produced by: mm403

Date: 12/08/2019

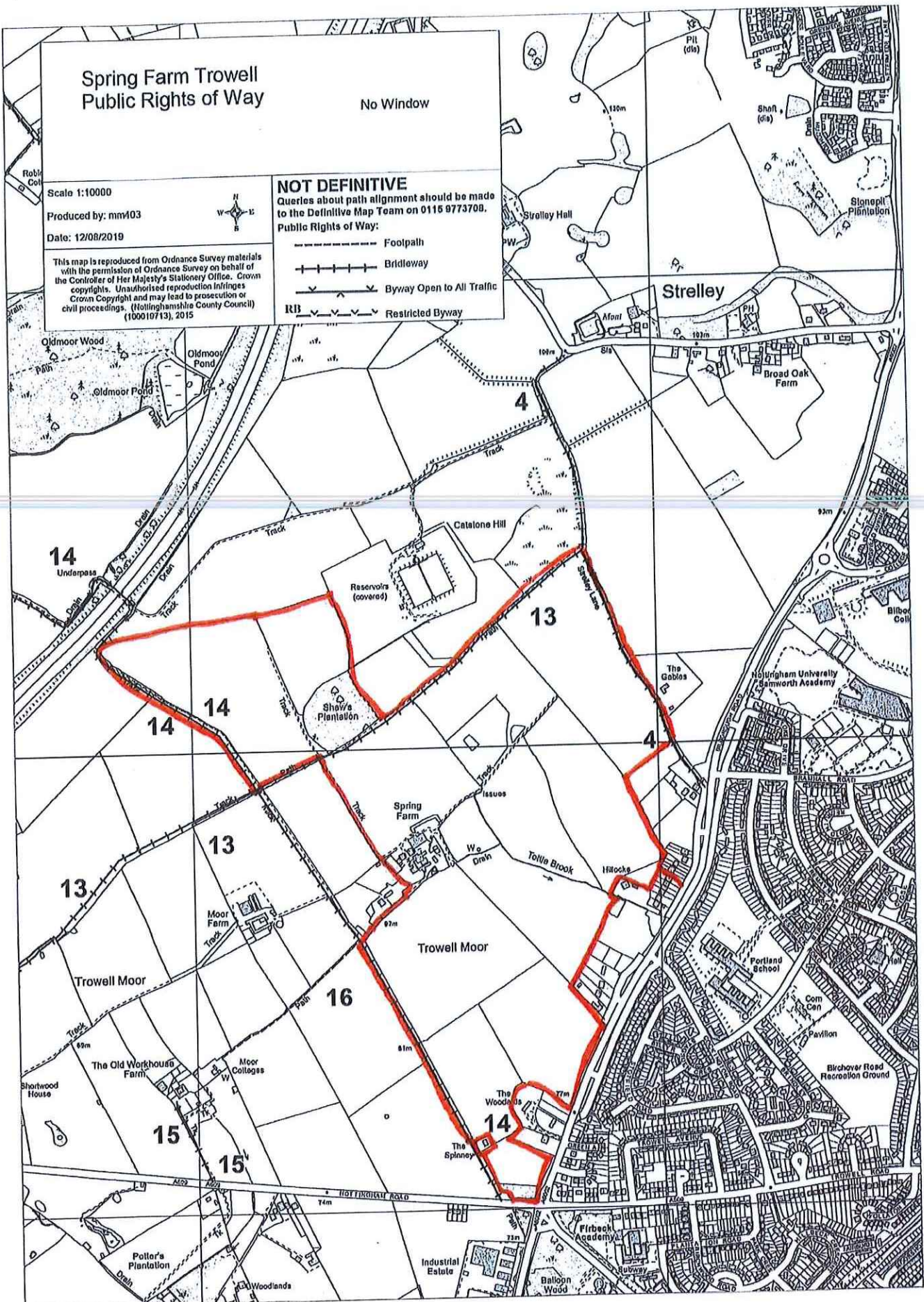
This map is reproduced from Ordnance Survey materials with the permission of Ordnance Survey on behalf of the Controller of Her Majesty's Stationery Office. Crown Copyright. Unauthorised reproduction infringes Crown Copyright and may lead to prosecution or civil proceedings. (Hollinghamshire County Council) (100019713), 2015

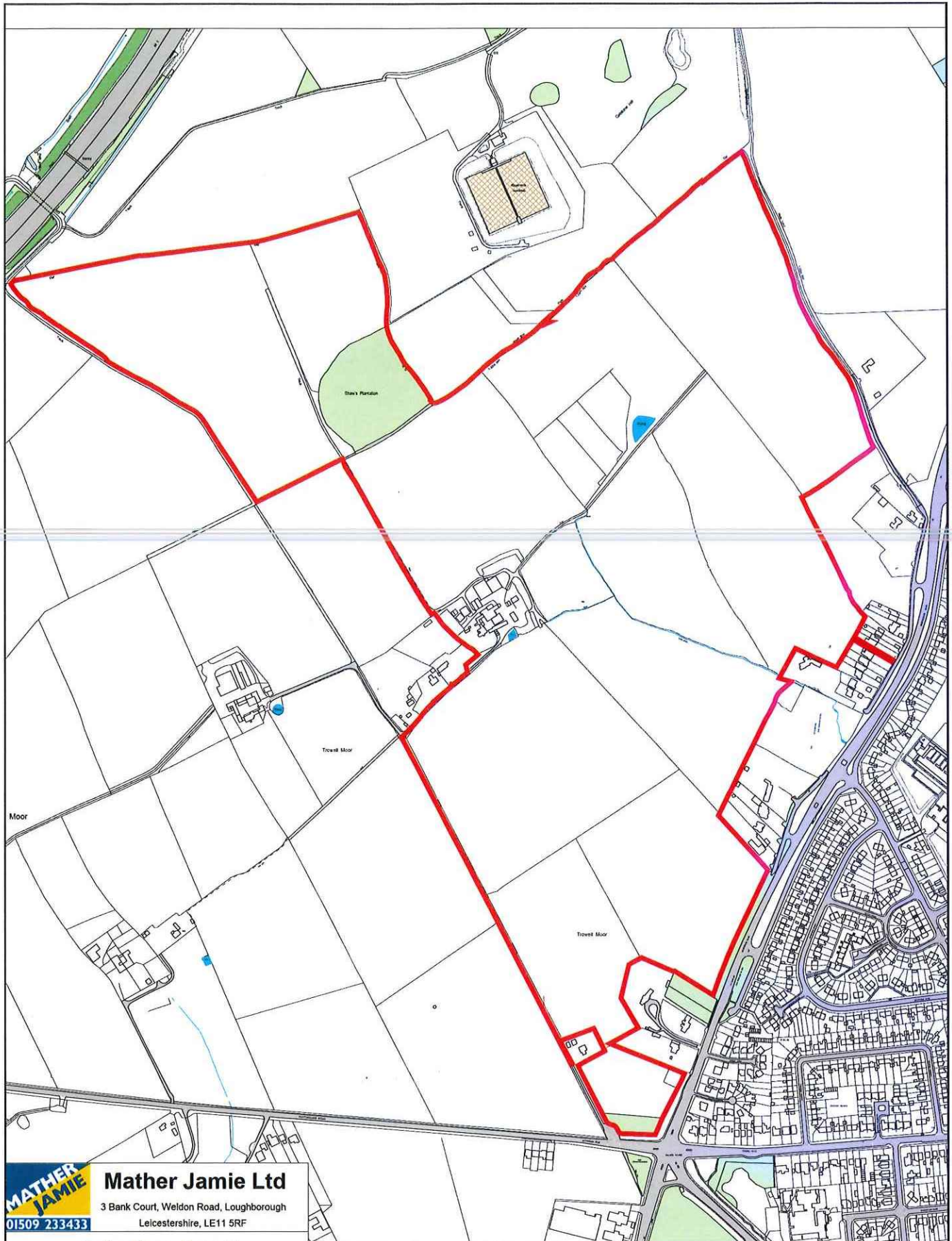


NOT DEFINITIVE

Queries about path alignment should be made to the Definitive Map Team on 0115 9773708.
Public Rights of Way:

- Footpath
- Bridleway
- Byway Open to All Traffic
- Restricted Byway





Mary Mills
Rights of Way Officer
Countryside Access team
Nottinghamshire County Council
County Hall
West Bridgford
NG2 7QP



4th September 2019
Our Ref: HB/A63.2

Dear Mary

RE: Parkers of Leicester Ltd - Submission of s.31 (6) Application and a Statement under Section 15A(1) of the Commons Act 2006 – Land Spring Farm, Trowell


Please find enclosed an application for a s.31 (6) Footpath Statement under Section 15A(1) of the Commons Act 2006 relating to land owned by my clients Parkers of Leicester Ltd at Spring Farm, Trowell, edged red on the attached plan.

The land in question is located at Spring Farm, Trowell in the borough of Broxtowe. Ordinance survey information is provided on the attached application and statement.

Finally, I have enclosed a fee of £205.00 payable to Nottinghamshire County Council in respect of the above application and statement.

Should you have any queries or issues please do not hesitate to contact me on the details below.

Yours sincerely



HAMISH BYERS BSc (Hons) FRICS FRS
Rural Practice Surveyor
E-mail Address: hamish.byers@matherjamie.co.uk
Direct Tel: 01509 633714

Mary Mills
Rights of Way Officer
Countryside Access team
Nottinghamshire County Council
County Hall
West Bridgford
NG2 7QP



17th September 2019
Our Ref: HB/A63.2

Dear Mary

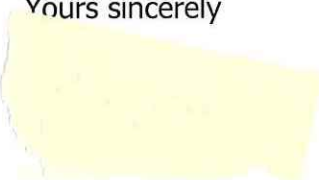

RE: Parkers of Leicester Ltd - Submission of s.31 (6) Application and a Declaration under Section 15A(1) of the Commons Act 2006 – Land Spring Farm, Trowell

Please find enclosed an application for a s.31 (6) Footpath Declaration under Section 15A(1) of the Commons Act 2006 relating to land owned by my clients Parkers of Leicester Ltd at Spring Farm, Trowell, edged red on the attached plan.

The land in question is located at Spring Farm, Trowell in the borough of Broxtowe. Ordinance survey information is provided on the attached application and statement.

Should you have any queries or issues please do not hesitate to contact me on the details below.

Yours sincerely


 **HAMISH BYERS** BSc (Hons) MRICS FAAV
Rural Practice Surveyor
E-mail Address: hamish.byers@matherjamie.co.uk
Direct Tel: 01509 633714