

Rempstone - Thorpe in the Glebe

APPLICATION FOR A MODIFICATION ORDER
Wildlife and Countryside Act 1981 Nottinghamshire Definitive Map and Statement

To Nottinghamshire County Council
Rights of Way Section
County Hall
West Bridgford
Nottingham
NG2 7QP



I Stephen Parkhouse of Sorrento, Squires Lane, Kings Clipstone, Mansfield, NG21 9BP
(If I die, become mentally incapacitated or untraceable, the claim passes to the British Horse Society)

hereby apply under Section 53(2) of the Wildlife and Countryside Act 1981 for an order
modifying the Nottinghamshire Definitive Map and Statement for the District of Rushcliffe
by

Adding a bridleway in the parish of Rempstone running from Wysall Lane at SK594262 to the parish
boundary at SK598263

Adding a bridleway in the parish of Thorpe in the Glebe from SK603263 to Wymeswold Lane at
SK605261.

Upgrading a footpath to a bridleway the route known as Thorpe in the Glebe FP7 from the parish
boundary at SK598263 to SK603263.

And shown on the annexed map

The 'Submission' in support of the application, which will be sent as digital files, includes a full list of
the documentation included.

Documents used in submission

1769 Rempstone Enclosure Plan & Award NA EA73/4

1815 Henry Stevens- Early OS British Library Nottingham 12

1825 Greenwood Map of Nottinghamshire

1840 Old Series OS

1884 OS 6" Nottinghamshire L.NE


1922 OS 6" Leicestershire XI.NE

1899 OS 1" Melton Mowbray sheet 142

Thorpe in the Glebe Parish Schedule (1953)


Notts Archives Index of Nottinghamshire Quarter Sessions Highway cases 1658 to 1974

Signed



date 10th October 2019

**CERTIFICATE OF SERVICE OF
NOTICE OF APPLICATION FOR A MODIFICATION ORDER
Wildlife and Countryside Act 1981 Nottinghamshire Definitive Map and Statement**




To Nottinghamshire County Council, County Hall, West Bridgford, Nottingham, NG2 7QP


I Stephen Parkhouse of Sorrento, Squires Lane, Kings Clipstone, Mansfield, NG21 9BP

hereby certify that the requirements of paragraph 2 of Schedule 14 of the Wildlife and Countryside Act 1981 have been complied with by serving a notice of application for a Definitive Map and Statement Modification Order on each of the Owners/Occupiers, listed below, affected by the route situated in the Parish of Rempstone running from Wysall Lane at SK594262 to parish boundary at SK598263 and in the Parish of Thorpe in the Glebe form SK598263 to Wymeswold Lane at SK605261.

Notifications sent to:-



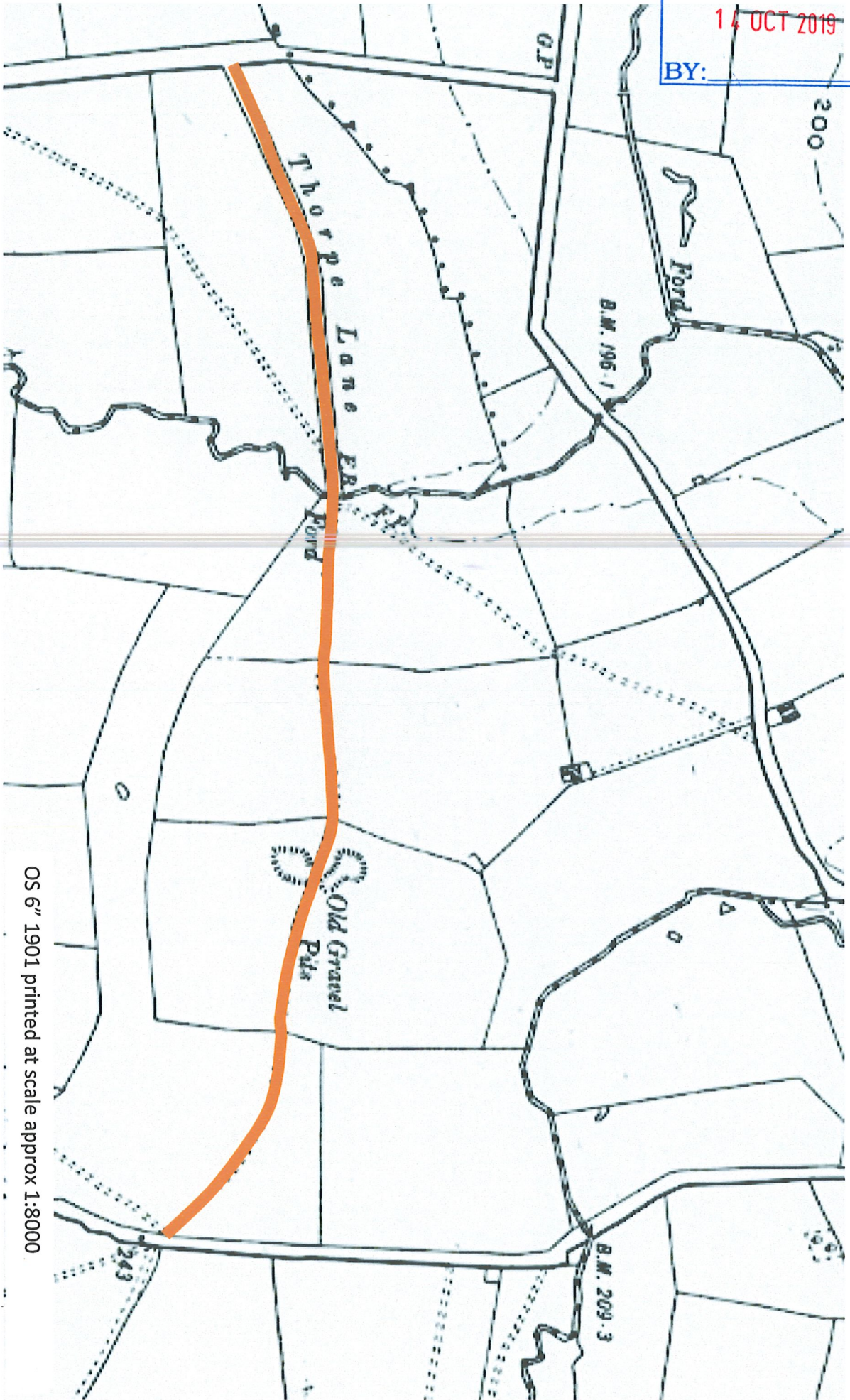
Signed



date 10th October 2019

RECEIVED
14 OCT 2019
BY:

Thorpe in the Glebe BW



OS 6" 1901 printed at scale approx 1:8000