

APPLICATION FOR A MODIFICATION ORDER
Wildlife and Countryside Act 1981 Nottinghamshire Definitive Map and Statement

To Nottinghamshire County Council
Rights of Way Section
County Hall
West Bridgford
Nottingham
NG2 7QP



I Stephen Parkhouse of Sorrento, Squires Lane, Kings Clipstone, Mansfield, NG21 9BP
(If I die, become mentally incapacitated or untraceable, the claim passes to the British Horse Society)

hereby apply for an order under Section 53(2) of the Wildlife and Countryside Act 1981 modifying the Nottinghamshire Definitive Map and Statement for the District of Bassetlaw

by

Upgrading from footpath to a bridleway the routes known as
East Retford FP32 running from SK720807 to SK731801
Grove FP6 running from SK731801 to SK735798
Grove FP7 running from SK735798 to SK738796


And shown on the annexed map

The 'Submission' in support of the application, which will be sent as digital files, includes a full list of the documentation included.

Documents used.

- 1802 Little Gringley Agreement to Enclose NUL EY404
- 1807 Little Gringley Enclosure Plan & Award NUL EY406
- 1813 Ordsall Enclosure Plan NA EA134/2/1 & Award NA C/QDI 9
- 1839 Ordsall Tithe map NA AT102/1c
- 1784 Grove Lordship map NUL Ey517
- 1824 Ellis multisheet map of Nottinghamshire NA RB BL96f
- 1835 Sanderson map NA
- 1886 OS 25" X.13 - Claggate
- 1885 OS 25" XV.1 Grove Hall
- 1920 OS 25" - Claggate
- 1947 OS 6" Nottinghamshire X.SW - Claggate
- Photo Claglates, Farndon Bridleway 1, Newark, Notts
- Notts Archive Index of Nottinghamshire Quarter Sessions Highway cases up to 1974
- Quarter Session Highway cases in Retford, Ordsall, Little Gringley & Grove
- 1874 QAH 30/57 Ordsall – footway - Not relevant
- 1886 QAH 30/72 Little Gringley & Welham - repair of roads - Not relevant
- 1895 QAH 30/81 Ordsall – footpath - Not relevant
- 1913 QAH 30/120 Retford – road - Not relevant
- 1921 QAH 30/137 Retford footpath – Not relevant
- 1974 QAH 30/325 E. Retford diversion footpath – Missing

Signed



date 10th October 2019

RECEIVED
14 OCT 2019
BY:



East Retford to Grove upgrading FP to BW

OS 6" 1900 printed at approx 1:13000

Published: 1900

East Retford - Grove

**CERTIFICATE OF SERVICE OF
NOTICE OF APPLICATION FOR A MODIFICATION ORDER
Wildlife and Countryside Act 1981 Nottinghamshire Definitive Map and Statement**



To Nottinghamshire County Council, County Hall, West Bridgford, Nottingham,
NG2 7QP

I Stephen Parkhouse of Sorrento, Squires Lane, Kings Clipstone, Mansfield, NG21 9BP


hereby certify that the requirements of paragraph 2 of Schedule 14 of the Wildlife and Countryside Act 1981 have been complied with by serving a notice of application for a Definitive Map and Statement Modification Order on each of the Owners/Occupiers, listed below, affected by the route situated in the parishes of East Retford and of Grove known as

East Retford FP32 running from SK720807 to SK731801


Grove FP6 running from SK731801 to SK735798

Grove FP7 running from SK735798 to SK738796

Notifications sent to:-



Signed



date 10th October 2019