










**Key**

-  Grass verge
-  Tarmac footway with concrete edging
-  Filter drain with perforated pipe
-  Super gully
-  Concrete canvas channel
-  Pond
-  Brick Wall
-  Carriageway to be reprofiled and resurfaced
-  300mm Pipe directional drilled



Rev	Description	Drawn	Chkd	Auth	Date
A	Text and Arrows removed	S.M.	S.M.	S.M.	7/11/19
<b>Southwell Flood Alleviation Scheme</b>					
Status	Project No. 10762				
<b>Halam Road Overall Layout</b>					
Scale	Drawn	SM	Date	Oct 19	
1:500 @A1	Chkd	SM	Date	Oct 19	
	Auth	SM	Traced		
	Drawing No. EMD/HW10762/013			Rev A	


 in partnership with  


[www.viaem.co.uk](http://www.viaem.co.uk) Tel 0115 804 2100  
 Bilsthorpe Depot, Bilsthorpe Business Park, Bilsthorpe, Nottinghamshire NG22 8ST

No. 07.2019.1.12pm: Highway Design and Construction/roads and Highways/Project17-1810001.0902 Southwell Flood Alleviation (Business Park) Flood SM Design Oct 19 Overall Plan.dwg